

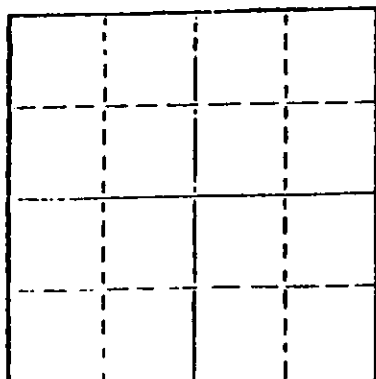
15-051-2 1309-00-00

STATE OF KANSAS
STATE CORPORATION COMMISSION

WELL PLUGGING RECORD

Give All Information Completely
Make Required Affidavit
Mail or Deliver Report to
Conservation Division
State Corporation Comm.
245 North Water
Wichita, KS 67202

Ellis County, Sec. 22 Twp. 14S Rge. 17W ~~50W~~
Location as "NE/CNW $\frac{1}{4}$ SW $\frac{1}{4}$ " or footage from lines
NE NW NE
Lease Owner Icer Addis
Lease Name Hertel Well No. 1
Office Address P.O. Box 8038, Wichita, Kansas 67208
Character of Well (Completed as Oil, Gas or Dry Hole)
Dry Hole
Date Well completed March 31, 1977
Application for plugging filed Verbal Application 19
Application for plugging approved Verbal Approval 19
Plugging commenced March 30, 1977
Plugging completed March 31, 1977
Reason for abandonment of well or producing formation



Locate well correctly on above
Section Plot

If a producing well is abandoned, date of last production 19

Was permission obtained from the Conservation Division or
its agents before plugging was commenced? Yes

Name of Conservation Agent who supervised plugging of this well Leo Massey
Producing formation Depth to top Bottom Total Depth of Well 3580'
Show depth and thickness of all water, oil and gas formations.

OIL, GAS OR WATER RECORDS

CASING RECORD

FORMATION	CONTENT	FROM	TO	SIZE	PUT IN	PULLED OUT
				8-5/8"	207'	None

Describe in detail the manner in which the well was plugged, indicating where the mud fluid was placed and the method or methods used in introducing it into the hold. If cement or other plugs were used, state the character of same and depth placed, from feet to feet for each plug set.

Filled hole with heavy rotary mud from 3,580 ft. (rotary total depth) to 500 ft. Set plug at 500 ft. and cemented with 50 sacks cement. Filled hole with heavy rotary mud from 500 ft. to 185 ft. Set plug at 185 ft. and cemented with 25 sacks cement. Filled hole with heavy rotary mud from 185 ft. to 40 ft. Set solid plug at 40 ft. and cemented to cellar with 10 sacks cement, 5 sacks cement in rat hole.

Plugging operations accomplished utilizing Sun Oil Well Cementing pump truck through 4-1/2 inch drill pipe.

(If additional description is necessary, use BACK of this sheet)

Name of Plugging Contractor Sun Oil Well Cementing
Box 169, Great Bend, Kansas 67530


STATE OF Kansas COUNTY OF Sedgwick, ss.
Dean Britting, Agent (Agent of owner) ~~xxx (owner or operator)~~

of the above-described well, being first duly sworn on oath, says: That I have knowledge of the facts, statements, and matters herein contained and the log of the above-described well as filed and that the same are true and correct. So help me God.

(Signature) Dean Britting
200 No. Main, Wichita, Kansas 67202
(Address)

SUBSCRIBED AND SWORN TO before me this 5th day of April, 1977

My commission expires June 30, 1978
Elsie Willison - Notary Public.



KANSAS GEOLOGICAL SOCIETY API NO. - 15-031-21,300-00-00
 KANSAS WELL LOG BUREAU - KANSAS WELL SAMPLE BUREAU
 KANSAS GEOLOGICAL SOCIETY BUILDING
 508 EAST MURDOCK - WICHITA, KANSAS

COMPANY **Icer Addie**

SEC. 22 T. 14S R. 17E
 LOC. 22 14 17

FARM **Hertel**

NO. **1**

COUNTY **Dallas**

KANSAS

TOTAL DEPTH **3,580'**

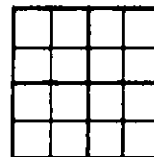
COMM. **March 23, 1977**

COMP. **March 31, 1977**

SHOT OR TREATED

CONTRACTOR **H-30, Inc.**

ISSUED **April 3, 1977**



CASING

20	10		
15	8-3/8"	207' cemented w/150 bag cement	ELEVATION 1,931' R.S.
12	6		
13	5		

PRODUCTION

FIGURES INDICATE BOTTOM OF FORMATIONS

Soil, Post Rock and Clay	69'
Shale	1,135'
Anhydrite	1,100'
Red Bed and Shale	1,735'
Shale and Lime	2,213'
Lime and Shale	3,065'
Lime	3,195'
Lime and Shale	3,299'
Lime	3,500'
Rotary Total Depth	3,580'

04-06-1977

I hereby certify the above and foregoing to be a true and correct log of the above described well as shown by the drilling reports.

H-30, INC.

Dean Britting
 Dean Britting

State of Kansas } ss:
 County of Sedwick }

Subscribed and Sworn to before me a Notary Public

in and for said county and state this 5th. day

of April, 1977.



Elsie Willison
 Elsie Willison - Notary Public

My Commission Expires:

June 30, 1978