

15-051-01493-00-00

STATE OF KANSAS  
STATE CORPORATION COMMISSION

Form CP-4

Give All Information Completely  
Make Required Affidavit  
Mail or Deliver Report to:  
Conservation Division  
State Corporation Commission  
P. O. Box 17027  
Wichita, Kansas 67217  
NORTH

WELL PLUGGING RECORD

Ellis County, Sec. 22 Twp. 14S Rge. 17  (W)

Location as "NE/CNW/SW" or footage from lines NW NW NW

Lease Owner Okmar Oil Company

Lease Name Younker Well No. 1

Office Address 970 Fourth Financial Center, Wichita, KS 67202

Character of Well (completed as Oil, Gas or Dry Hole) Oil

Date well completed 6/20 1962

Application for plugging filed Verbal 1983

Application for plugging approved Verbally approved 8/14 1983

Plugging commenced 8/15 1983

Plugging completed 8/16 1983

Reason for abandonment of well or producing formation Uneconomical to produce.

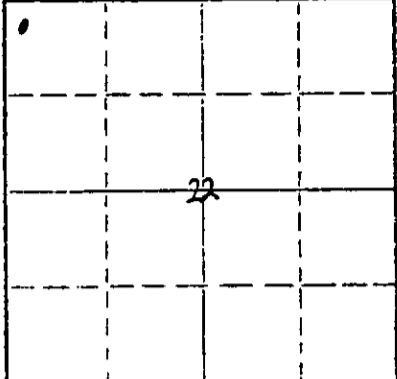
If a producing well is abandoned, date of last production 5/10 1975

Was permission obtained from the Conservation Division or its agents before plugging was commenced? Yes

Name of Conservation Agent who supervised plugging of this well Gib Scheck, Don Butcher

Producing formation Kansas City Depth to top 3252 Bottom 3481 Total Depth of Well 3553 Feet

Show depth and thickness of all water, oil and gas formations.



Locate well correctly on above Section Flat

OIL, GAS OR WATER RECORDS

CASING RECORD

FORMATION	CONTENT	FROM	TO	SIZE	PUT IN	PULLED OUT
				8 5/8"	204	None
				5 1/2"	3370	None

Describe in detail the manner in which the well was plugged, indicating where the mud fluid was placed and the method or methods used in introducing it into the hole. If cement or other plugs were used, state the character of same and depth placed, from \_\_\_\_\_ feet to \_\_\_\_\_ feet for each plug set.

Spotted through 2 3/8" tubing open-ended as follows:

Bottom of tubing @ 3019' - 65 sx

Perf 1 hole @ 1950'

Bottom of tubing @ 1950' - 50 sx

Perf 1 hole @ 1160'

Bottom of tubing @ 1160' - 40 sx

Pulled tubing out of hole.

Pumped 350 sx down 5 1/2" casing. Circulated to surface between 5 1/2" & 8 5/8" casing.

Left shut in with 300# surface pressure.

All cement used was 50/50 Pozmix.

(If additional description is necessary, use BACK of this sheet)

Name of Plugging Contractor Okmar Oil Company

Address 970 Fourth Financial Center, Wichita, KS 67202

STATE OF Kansas, COUNTY OF Sedgwick ss.

Evan C. Mayhew (employee of owner) or (owner or operator) of the above-described well, being first duly sworn on oath, says: That I have knowledge of the facts, statements, and matters herein contained and the log of the above-described well as filed and that the same are true and correct. So help me God.

(Signature) Evan C Mayhew

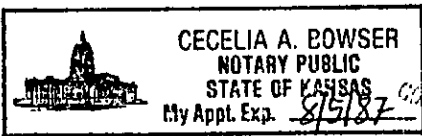
970 Fourth Financial Center, Wichita, KS 67202

(Address)

SUBSCRIBED AND SWORN TO before me this 18th day of October 1983

My commission expires August 5, 1987

Cecelia A. Bowser



Notary Public  
OCT 20 1983  
COMMISSION  
20 1983

15-051-01493-00-00

DRILLER'S LOG

COMPANY:  
CONTRACTOR:  
FARM:  
LOCATION:

Glenn Oil Company  
LEIGH DRILLING, INC.  
YOUNKER #1  
NW NW NW Sec. 22-14-17  
ELLIS COUNTY, KANSAS  
3-31-62  
6-9-62

COMMENCED:  
COMPLETED:

0	125	Surface Clay & Sand
125	204	Shale & Shale
204	620	Shale
620	915	Sand (Dakota)
915	1160	Shale & Redbed
1160	1195	Anhydrite
1195	1935	Shale
1935	2160	Lime & Shale
2160	2520	Lime
2520	2814	Lime & Shale
2814	2960	Shale & Lime
2960	3085	Lime & Shale
3085	3470	Lime
3470	3505	Lime & Shale
3505	3553	Lime
	3553	Rotary Total Depth - Set 5 1/2" Casing

Set 8 5/8" Used Surface Casing @ 204' Cemented with 135 sacks of Suret by Sun.


I, Byron Johnson, do hereby certify that the above and foregoing is a true and correct copy of the log of the Younker #1, located NW NW NW of Section 22, Township 14, Range 17, Ellis County, Kansas, as reflected by the files of Leigh Drilling, Inc.

*Byron Johnson*  
Byron Johnson

STATE OF KANSAS }  
COUNTY OF BARTON } SS

Subscribed and sworn to before me, a Notary Public, in and for Barton County, Kansas, this 12th day of June, 1962.

*Ulanda Nichols*  
Ulanda Nichols



My Commission Expires:  
April 2, 1963