

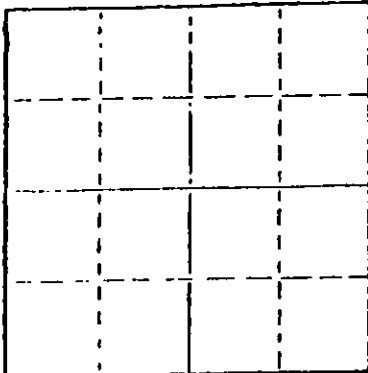
STATE OF KANSAS  
STATE CORPORATION COMMISSION

WELL PLUGGING RECORD

Give All Information Completely  
Make Required Affidavit  
Mail or Deliver Report to  
Conservation Division  
State Corporation Comm.  
245 North Water  
Wichita, KS 67202

Ellis County, Sec. 20 Twp. 14S Rge. 18 xR/W  
Location as "NE/CNW/SW" or footage from lines  
SW NW

Lease Owner Nielson Enterprises, Inc.  
Lease Name ROHR Well No. 1  
Office Address 1380 First of Denver Plaza, Denver, CO 80202  
Character of Well (Completed as Oil, Gas or Dry Hole)



Dry Hole  
Date Well completed December 4 19 78  
Application for plugging filed December 4 19 78  
Application for plugging approved December 4 19 78  
Plugging commenced December 4 19 78  
Plugging completed December 4 19 78

Reason for abandonment of well or producing formation  
DA&  
If a producing well is abandoned, date of last production 19

Was permission obtained from the Conservation Division or its agents before plugging was commenced? yes

Name of Conservation Agent who supervised plugging of this well Leo Massey  
Producing formation Depth to top Bottom Total Depth of Well 3720'  
Show depth and thickness of all water, oil and gas formations.

OIL, GAS OR WATER RECORDS

CASING RECORD

FORMATION	CONTENT	FROM	TO	SIZE	PUT IN	PULLED OUT
				8-5/8"	243'	----

Describe in detail the manner in which the well was plugged, indicating where the mud fluid was placed and the method or methods used in introducing it into the hold. If cement or other plugs were used, state the character of same and depth placed, from feet to feet for each plug set.

1st plug @ 600' w/70 sx, 50-50 posmix, 6% gel  
2nd plug @ 215' w/20 sx, 50-50 posmix, 6% gel  
3rd plug @ 40' w/10 sx, 50-50 posmix, 6% gel

RECEIVED  
STATE CORPORATION COMMISSION  
JAN 24 1979  
DIVISION  
15835  
01-24-79

(If additional description is necessary, use BACK of this sheet)

Name of Plugging Contractor Murfin Drilling Company

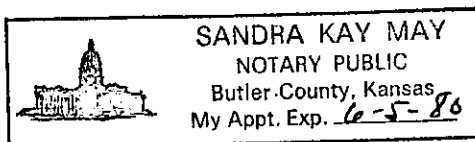
STATE OF KANSAS COUNTY OF SEDGWICK  
Wm. S. Shropshire of Murfin Drilling Company (employee of owner) or (owner or operator)  
of the above-described well, being first duly sworn on oath, says: That I have knowledge of the facts, statements, and matters herein contained and the log of the above-described well as filed and that the same are true and correct. So help me God.

(Signature) Wm. S. Shropshire  
Wm. S. Shropshire, Asst. Gen. Mgr.  
617 Union Center, Wichita, KS 67202  
(Address)

SUBSCRIBED AND SWORN TO before me this 22nd day of January, 1979

Sandra Kay May  
Sandra Kay May Notary Public.

My commission expires



WELL LOG

15-051-21601-00-00

COMPANY Nielson Enterprises, Inc.

SEC. 20 T. 14S R. 18W  
LOC. SW NW


FARM ROHR NO. 1

RIG. NO. 15

TOTAL DEPTH 3720'

COUNTY Ellis  
KANSAS

COMM. 11-24-78 COMP. 12-4-78



CONTRACTOR Murfin Drilling Company

CASING

20 10  
15 8 -5/8" @ 243' w/135 sx.  
12 6  
13 5

ELEVATION

PRODUCTION

FIGURES INDICATE BOYOM OF FORMATIONS

234'	Surface soils, Clay & Shale
775'	Shale
985'	Sand
1330'	Shale & Red Beds
1375'	Anhydrite
2420'	Shale
2825'	Shale & Lime
2980'	Lime & Shale
3720'	Lime RTD

State of KANSAS  
County of SEDGWICK } ss:

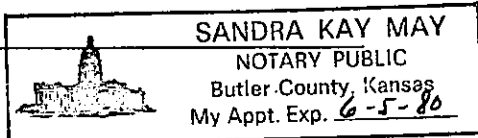
I, Wm. S. Shropshire of the Murfin Drilling Company

upon oath state that the above and foregoing is a true and correct copy of the log of the ROHR #1 well.

W. S. Shropshire  
Wm. S. Shropshire, Asst. Gen. Mgr.

Subscribed and sworn to before me this 22nd day of January 19 79

My Commission Expires:



Sandra Kay May  
NOTARY PUBLIC  
Sandra Kay May