

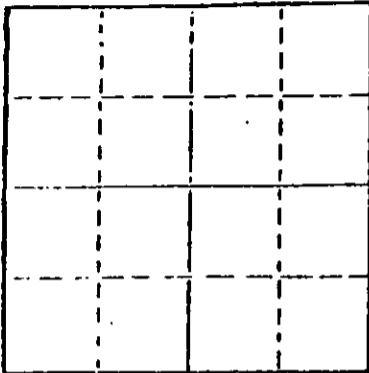
STATE OF KANSAS
STATE CORPORATION COMMISSION

WELL PLUGGING RECORD

Give All Information Completely
Make Required Affidavit
Mail or Deliver Report to
Conservation Division
State Corporation Comm.
245 North Water
Wichita, KS 67202

Ellis County, Sec. 19 Twp. 14S Rge. 18 E/W
Location as "NE/CNW $\frac{1}{4}$ SW $\frac{1}{4}$ " or footage from lines
SE NW SE

Lease Owner N - B Company, Inc. & Lexicon Resources Corp.
Lease Name Rohr Well No. 1
Office Address Box 506, Russell, KS 67665
Character of Well (Completed as Oil, Gas or Dry Hole) Dry Hole



Locate well correctly on above
Section Plot

Date Well completed 1-18 1980
Application for plugging filed 1-18 1980
Application for plugging approved 1-18 1980
Plugging commenced 1-18 1980
Plugging completed 1-18 1980
Reason for abandonment of well or producing formation Dry Hole

If a producing well is abandoned, date of last production 19

Was permission obtained from the Conservation Division or its agents before plugging was commenced? Yes

Name of Conservation Agent who supervised plugging of this well Marion Schmidt
Producing formation Depth to top Bottom Total Depth of Well 3795
Show depth and thickness of all water, oil and gas formations.

OIL, GAS OR WATER RECORDS

CASING RECORD

FORMATION	CONTENT	FROM	TO	SIZE	PUT IN	PULLED OUT
				8-5/8"	580'	-0-

Describe in detail the manner in which the well was plugged, indicating where the mud fluid was placed and the method or methods used in introducing it into the hold. If cement or other plugs were used, state the character of same and depth placed, from feet to feet for each plug set.

Mud laden fluid 3795 - 660'
70 sks cement @ 660'
20 sks cement @ 240'
10 sks cement @ 40'
5 sks cement in rat hole

(If additional description is necessary, use BACK of this sheet)

Name of Plugging Contractor Emphasis Oil Operations

STATE OF KANSAS COUNTY OF RUSSELL, ss.
Joe K. Branum (employee of owner) or (owner or operator)
of the above-described well, being first duly sworn on oath, says: That I have knowledge of the facts, statements, and matters herein contained and the log of the above-described well as filed and that the same are true and correct. So help me God.

(Signature) Joe K. Branum
Box 506, Russell, KS 67665
(Address)

SUBSCRIBED AND SWORN TO before me this 21st day of January, 1980

Patricia L. Clark
Notary Public.

My commission expires October 2, 1983

PATRICIA L. CLARK
STATE NOTARY PUBLIC
RUSSELL COUNTY, KS
Any Appt. Exp.

RECEIVED
STATE CORPORATION COMMISSION
JAN 23 1980
CONSERVATION DIVISION
Wichita, Kansas
01-23-80

EMPHASIS OIL OPERATIONS

P. O. Box 506
Russell, Kansas 67665

DRILLERS LOG

OPERATOR: N - B Company, Inc. and
Lexicon Resources Corp.
Box 506
Russell, KS 67665

CONTRACTOR: Emphasis Oil Operations
Box 506
Russell, KS 67665

LEASE: Rohr WELL: #1

LOCATION: SE NW SE
Section 19-14S-18W
Ellis County, Kansas

Total Depth: 3795'
Commenced: 1-10-80
Casing: 8-5/8" @ 580'

Elevation: 2102' K.B.
Completed: 1-18-80
Status: Dry Hole

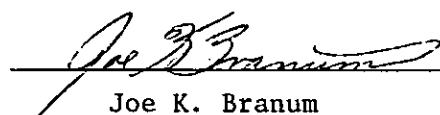
DEPTHS & FORMATIONS

(All measurements from K.B.)

Soil & Clay	40	Shale & Shells	2350
Shale & Clay	230	Shale & Lime	2860
Sand & Shale	465	Lime & Shale	3391
Shale	580	Shale & Lime	3508
Sand & Shale	1328	Lime & Shale	3610
Anhydrite	1375	Shale & Lime	3685
Shale	2240	Lime (R.T.D.)	3795


STATE OF KANSAS)
COUNTY OF RUSSELL) ss

I, Joe K. Branum, of Emphasis Oil Operations state that the above, and foregoing is a true and correct log of the above captioned well.


Joe K. Branum

Subscribed and sworn to before me this 21st day of January, 1980.

My Commission Expires: October 2, 1983.




Notary Public