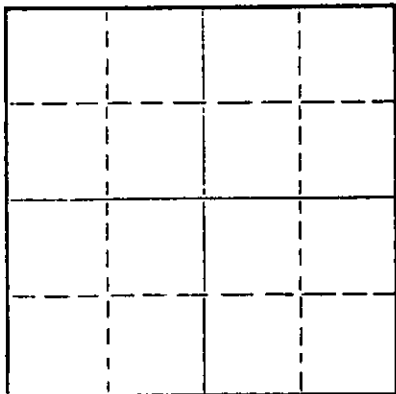


STATE OF KANSAS
STATE CORPORATION COMMISSION

Give All Information Completely
Make Required Affidavit
Mail or Deliver Report to:
Conservation Division
State Corporation Commission
212 No. Market
Wichita, Kansas 67202
NORTH

WELL PLUGGING RECORD



Locate well correctly on above
Section Plat

Ellis County, Sec. 7 Twp. 14S Rge. (E) 18 (W)
Location as "NE/CNW&SW&" or footage from lines NW NE NW
Lease Owner National Associated Petroleum Company
Lease Name Daniel M. Pfeifer Well No. 1
Office Address Fourth Floor, Petroleum Bldg., Tulsa, Okla.
Character of Well (completed as Oil, Gas or Dry Hole) Dry Hole
Date well completed April 20, 1970
Application for plugging filed 19
Application for plugging approved 19
Plugging commenced April 20, 1970
Plugging completed April 20, 1970
Reason for abandonment of well or producing formation Dry Hole

If a producing well is abandoned, date of last production 19
Was permission obtained from the Conservation Division or its agents before plugging was commenced? Yes

Name of Conservation Agent who supervised plugging of this well Leo Massey of Hays, Kansas
Producing formation Depth to top Bottom Total Depth of Well 3750 Feet
Show depth and thickness of all water, oil and gas formations.

OIL, GAS OR WATER RECORDS

CASING RECORD

FORMATION	CONTENT	FROM	TO	SIZE	PUT IN	PULLED OUT
	Surface	0	249'	8-5/8"	249'	None
	Casing					

Describe in detail the manner in which the well was plugged, indicating where the mud fluid was placed and the method or methods used in introducing it into the hole. If cement or other plugs were used, state the character of same and depth placed, from feet to feet for each plug set.

Heavy Mud from Total Depth to 500 Feet,
Plug & 70 sax Cement; Heavy Mud to 200
Feet, Plug & 20 sax Cement; Heavy Mud
to 40 Feet, 1/2 sax Halls, Plug Bridged
with Kelly & 10 sax Cement to Base of
Cellar; 2 sax Cement in Rat Hole.
Job Completed @ 9:15 P.M. on 4/20/70.

RECEIVED
STATE CORPORATION COMMISSION
APR 23 1970
CONSERVATION DIVISION
Wichita, Kansas


(If additional description is necessary, use BACK of this sheet)
Name of Plugging Contractor Sage Drilling Co., Inc.
Address 500 Bitting Building, Wichita, Kansas 67202

STATE OF KANSAS, COUNTY OF SEDGWICK, ss.
Wayne W. Kahmeyer of Sage Drilling (employee of owner) (owner or operator) of the above described

well, being first duly sworn on oath, says: That I have knowledge of the facts, statements, and matters herein contained and the log of the above described well as filed and that the same are true and correct. So help me God.

(Signature) Wayne W. Kahmeyer
500 Bitting Building, Wichita, Kansas
(Address)

SUBSCRIBED AND SWORN TO before me this 22nd day of April, 1970



Louise K. Whitted
Louise K. Whitted - Notary Public.

My commission expires November 26, 1970.

DRILLERS LOG

DANIEL M. PFEIFER NO. 1

CASING RECORD:	OPERATOR:	National Associated Petroleum Company	DESCRIPTION:
8-5/8" @ 249'	CONTRACTOR:	Sage Drilling Co., Inc.	NW NE NW
w/175 sax cement	COMMENCED:	April 13, 1970	Sec. 7-14S-18W
TOTAL DEPTH:	COMPLETED:	April 20, 1970	Ellis Co., Kansas
3750'			ELEVATION:
			2088 KB


<u>FORMATION</u>	<u>FROM</u>	<u>TO</u>	<u>REMARKS</u>
Shale	0	730	
Lime & Shale	730	1353	
Anhydrite	1353	1390	
Lime & Shale	1390	1535	
Shale, Sand & Lime	1535	2048	
Lime & Shale	2048	2960	
Lime	2960	3330	
Lime & Shale	3330	3480	
Lime	3480	3600	
Shale	3600	3690	
Shale, Lime & Chert	3690	3750	D&A

RECEIVED
STATE CORPORATION COMMISSION
APR 23 1970
CONSERVATION DIVISION
Wichita, Kansas

I certify that this is a true and correct copy of the above log to the best of my knowledge.

SAGE DRILLING CO., INC.

BY Wayne W. Kahmeyer
Wayne W. Kahmeyer



Subscribed and sworn to before me this 22nd day of April, 1970.

Louise K. Whitted
Louise K. Whitted, Notary Public

My commission expires:
November 26, 1970.