

TYPE

NOTICE OF INTENTION TO DRILL

CORRECTION

C-1
MI-1321

TO BE FILED WITH THE STATE CORPORATION COMMISSION
PRIOR TO COMMENCEMENT OF WELL

API Number 15-167-21,340-0000
(For office use only)

1. Operator DAVIES & COMPANY, INC.
1304 Philtower Building
Address Tulsa, Oklahoma 74103
2. Contractor B & B Drilling Company
515 Union Center
Address Wichita, Kansas 67202
3. Type of Equipment: Rotary X Cable Tool _____
4. Well to be Drilled for: Oil _____ Gas X
Disposal _____ Input _____ Other _____
5. Depth of Deepest Fresh Water within 1 mile _____ ft.
6. Depth of Municipal Water Well within 3 miles 100 ft.
7. Depth to Protect all Fresh Water _____ ft.
8. Amount of Surface Casing to be set 700 ft.
9. Alternate No. 1 _____ No. 2 300 ft.

Starting Date August 11, 1979

County Russell

Sec 12 Twp 14 S Rge 11 W
1980' from WL and 1980' from SL

* Spot Location C NE/4 SW/4

Nearest Lease Line 660 ft.

Lease Name ARTHUR L. VEVERKA

Well No. 1-12



Est. Total Depth 2400 ft.



REMARKS:

OPERATOR STATES THAT HE WILL COMPLY WITH K. S. A. 55-128

* WAS - NW - SW

Signature of Operator

James C. Davies  



**State Corporation Commission of Kansas
Conservation Division
245 North Water
Wichita, Kansas 67202**

RECEIVED
STATE CORPORATION COMMISSION
AUG - 21 1970
CONSERVATION DIVISION
Wichita, Kansas

08-02-79

(IF PREFERRED, MAIL IN ENVELOPE)