


STATE OF KANSAS
STATE CORPORATION COMMISSION

WELL PLUGGING RECORD

Give All Information Completely
Make Required Affidavit
Mail or Deliver Report to:
Conservation Division
State Corporation Commission

P. O. Box 17027
Wichita, Kansas 67217
North



Locate well correctly on above
Section Plat

Ellsworth County, Sec 28 Twp 14S Rge 9W (E) (W) X
Location as "NE/CNW/SE" or footage from lines C SE NE
Lease Owner Mack Oil Co.
Lease Name Peterman Well No. 1
Office Address Box 400, Duncan, Oklahoma 73533
Character of Well (completed as Oil, Gas or Dry Hole) D & A
Date well completed March 20 1974
Application for plugging filed March 20 1974
Application for plugging approved March 20 1974
Plugging commenced March 20 1974
Plugging completed March 20 1974
Reason for abandonment of well or producing formation D & A


If a producing well is abandoned, date of last production 19
Was permission obtained from the Conservation Division or its agents before plugging was commenced? Yes

Name of Conservation Agent who supervised plugging of this well Mr. Gilbert Toman
Producing formation _____ Depth to top _____ Bottom _____ Total Depth of Well 3245 Feet
Show depth and thickness of all water, oil and gas formations.

OIL, GAS OR WATER RECORDS				CASING RECORD		
FORMATION	CONTENT	FROM	TO	SIZE	PUT IN	PULLED OUT
				8-5/8"	237'	-0-

Describe in detail the manner in which the well was plugged, indicating where the mud fluid was placed and the method or methods used in introducing it into the hole. If cement or other plugs were used, state the character of same and depth placed, from _____ feet to _____ feet for each plug set.


Plugged hole thru drill pipe.
Plug & 40 sx. cmt. @ 400'
25 sx. @ 225'. 1/2 sk. hulls &
plug @ 40' w/10 sx. to surface.
2' sx. in rathole.



(If additional description is necessary, use BACK of this sheet)
Name of Plugging Contractor Red Tiger Drilling Co.
Address 1720 Wichita Plaza, Wichita, Kansas 67202

STATE OF Kansas COUNTY OF Sedgwick ss.
Linda H. Dickens (employee of owner) or (owner or operator) of the above-described well, being first duly sworn on oath, says: That I have knowledge of the facts, statements, and matters herein contained and the log of the above-described well as filed and that the same are true and correct. So help me God.

(Signature) Linda H. Dickens
1720 Wichita Plaza, Wichita, Kansas 67202
(Address)



Presented to before me this 22nd day of March 1974
December 28, 1977
D'Ann Drennan Notary Public.

15-053-20358-00-00

DRILLERS LOG

No. 1 Peterman

CASING RECORD:

8-5/8" @ 237'
w/175 sx. cement

TOTAL DEPTH: 3245'

COMPANY: Mack Oil Co.

CONTRACTOR: Red Tiger Drilling Co.

COMMENCED: March 9, 1974

COMPLETED: March 20, 1974

DESCRIPTION:

C SE NE
28-14S-9W
Ellsworth County,
Kansas

ELEVATION: 1650' Gr.

<u>FORMATION</u>	<u>FROM</u>	<u>TO</u>	<u>REMARKS</u>
Surface Soil	0	240	
Sand & Shale	240	705	
Shale	705	1050	
Shale & Lime Streaks	1050	1140	
Shale & Lime	1140	2437	
Lime	2437	2504	
Lime & Shale	2504	2615	
Lime	2615	3245	

RECEIVED
STATE CORPORATION COMMISSION
MAR 28 1974
CONSERVATION DIVISION
Wichita, Kansas

I certify that this is a true and correct copy of the above log to the best of my knowledge.

RED TIGER DRILLING COMPANY

Linda H. Dickens
Linda H. Dickens

Subscribed and sworn to before me this 22nd day of March, 1974.

D'Ann Drennan
Notary Public

My Commission Expires:

December 28, 1977

