

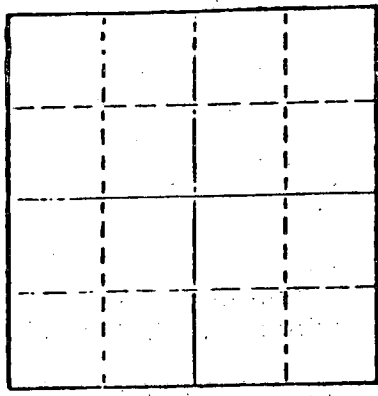
STATE OF KANSAS  
STATE CORPORATION COMMISSION

WELL PLUGGING RECORD

Give All Information Completely  
Make Required Affidavit  
Mail or Deliver Report to  
Conservation Division  
State Corporation Comm.  
245 North Water  
Wichita, KS 67202

Ellsworth County, Sec. 6 Twp. 14S Rge. 9W E/W  
Location as "NE/CNW $\frac{1}{4}$ /SW $\frac{1}{4}$ " or footage from lines  
C NE/4

Lease Owner Davies & Company, Inc.  
Lease Name Kasper Well No. 1-6  
Office Address 1304 Philtower Bldg., Tulsa, Okla. 74103  
Character of Well (Completed as Oil, Gas or Dry Hole)  
Dry Hole



Date Well completed November 29 1978  
Application for plugging filed November 29 1978  
Application for plugging approved November 29 1978  
Plugging commenced November 29 1978  
Plugging completed November 29 1978  
Reason for abandonment of well or producing formation  
Dry Hole

If a producing well is abandoned, date of last production 19

Was permission obtained from the Conservation Division or its agents before plugging was commenced? Yes

Name of Conservation Agent who supervised plugging of this well Toman  
Producing formation \_\_\_\_\_ Depth to top \_\_\_\_\_ Bottom \_\_\_\_\_ Total Depth of Well 2240'  
Show depth and thickness of all water, oil and gas formations.

OIL, GAS OR WATER RECORDS

CASING RECORD

FORMATION	CONTENT	FROM	TO	SIZE	PUT IN	PULLED OUT
				8 5/8"	309'	-0-

Describe in detail the manner in which the well was plugged, indicating where the mud fluid was placed and the method or methods used in introducing it into the hold. If cement or other plugs were used, state the character of same and depth placed, from \_\_\_\_\_ feet to \_\_\_\_\_ feet for each plug set.

Plugged with 40 sx. 50/50 posmix @ 500',  
25 sx @ 300', Bridge & 10 sx @ 40',  
2 sx in rathole.

RECEIVED  
STATE CORPORATION COMMISSION

DEC 13 1978  
12-13-78


CONSERVATION DIVISION  
Wichita, Kansas

(If additional description is necessary, use BACK of this sheet)  
Name of Plugging Contractor B & B Drilling, Inc.  
515 Union Center, Wichita, Kansas

STATE OF KANSAS COUNTY OF SEDGWICK ss.  
Bill Lahar (employee of owner) or (owner or operator) of the above-described

well, being first duly sworn on oath, says: That I have knowledge of the facts, statements, and matters herein contained and the log of the above-described well as filed and that the same are true and correct. So help me God.

(Signature) Bill Lahar  
515 Union Center, Wichita, Kansas (Address)



Subscribed and sworn to before me this 5th day of December 1978  
My commission expires January 22, 1979  
Betty M. Abbott Notary Public

DRILLERS LOG

December 5, 1978

#1-6 Kasper  
C NE/4  
Sec. 6-14S-9W  
Ellsworth Co., Kansas

OPERATOR: Davies & Company, Inc.  
CONTRACTOR: B & B Drilling Co., Inc.  
COMMENCED: November 24, 1978  
COMPLETED: November 29, 1978

8 5/8" @ 309' w/180 sx

0	100	Surface soil
100	1510	Shale
1510	2150	Shale & Lime
2150	2240	Lime
2240		RTD


D & A

We certify that the above and foregoing is a true and correct copy of the log on the #1-6 Kasper located in Ellsworth County, Kansas.

B & B DRILLING, INC.

*Bill Lahar*  
Bill Lahar President

Subscribed and sworn to before me this 5th day of December, 1978.



My Commission Expires:  
January 12, 1979

*Betty M. Abbott*  
Betty M. Abbott Notary Public

RECEIVED  
STATE CORPORATION COMMISSION

DEC 13 1978

CONSERVATION DIVISION  
Wichita, Kansas