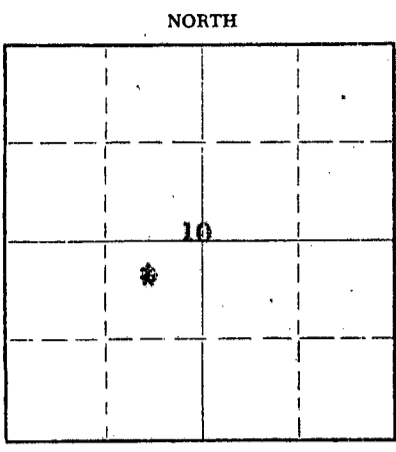


STATE OF KANSAS
 STATE CORPORATION COMMISSION
 Give All Information Completely
 Make Required Affidavit
 Mail or Deliver Report to:
 Conservation Division
 State Corporation Commission
 212 North Market, Insurance Bldg.
 Wichita, Kansas

15-109-00036-00-00
WELL PLUGGING RECORD



Locate well correctly on above Section Plat

Logan County, Sec. 10 Twp. 15S Rge. (E) 34 (W)
 Location as "NE/CNW/SW" or footage from lines NE SW
 Lease Owner Arvel C. Smith & Toto Gas Company
 Lease Name Wood Well No. 1
 Office Address 569 Stratford Road, Wichita 6, Kansas
 Character of Well (completed as Oil, Gas or Dry Hole) Dry Hole
 Date well completed January 28, 1962
 Application for plugging filed January 27, 1962
 Application for plugging approved " " 19 "
 Plugging commenced January 28, 1962
 Plugging completed January 28, 1962
 Reason for abandonment of well or producing formation Dry Hole

If a producing well is abandoned, date of last production 19
 Was permission obtained from the Conservation Division or its agents before plugging was commenced? Yes

Name of Conservation Agent who supervised plugging of this well Eldon Petty, Hays, Kansas
 Producing formation _____ Depth to top _____ Bottom _____ Total Depth of Well 4663 Feet
 Show depth and thickness of all water, oil and gas formations.

OIL, GAS OR WATER RECORDS				CASING RECORD		
FORMATION	CONTENT	FROM	TO	SIZE	PUT IN	PULLED OUT
		8 5/8"	Surface	Casing	238'	No

Describe in detail the manner in which the well was plugged, indicating where the mud fluid was placed and the method or methods used in introducing it into the hole. If cement or other plugs were used, state the character of same and depth placed, from _____ feet to _____ feet for each plug set.

0-30 feet: 10 sack cement plug
30-178 feet: heavy mud
178-238 feet: 20 sack cement plug
238-total depth: heavy mud.


RECEIVED
 STATE CORPORATION COMMISSION
 FEB 12 1962
 02-12-62
 CONSERVATION DIVISION
 Wichita, Kansas

(If additional description is necessary, use BACK of this sheet)
 Name of Plugging Contractor Natural Gas Drilling, Inc.
 Address P.O. Box 1615, Oklahoma City, Oklahoma

STATE OF Kansas, COUNTY OF Sedgwick, ss.
Arvel C. Smith (employee of owner) or (owner or operator) of the above-described well, being first duly sworn on oath, says: That I have knowledge of the facts, statements, and matters herein contained and the log of the above-described well as filed and that the same are true and correct. So help me God.

(Signature) Arvel C. Smith
569 Stratford Road, Wichita 6, Kansas
 (Address)

SUBSCRIBED AND SWORN to before me this 8th day of February, 1962
June 30, 1962
Verita T. Moore
 Notary Public.



15-109-00036-00-00

WELL LOG BUREAU--KANSAS GEOLOGICAL SOCIETY
508 East Murdock, Wichita, Kansas

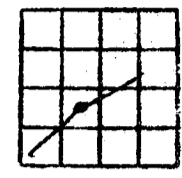
COPY

Company. ARVEL C. SMITH
Farm. Wood No. 1

SEC. 10 T. 15 R34W
C NE SW

Total Depth. 4664'
Comm. 1-11-62 Comp. 1-28-62
Shot or Treated.
Contractor. Manahan Drig.
Issued. 5-26-62

County Logan
KANSAS



CASING:
8 5/8" 238' cem w/175 sx.

Elevation. 2925'

Production. Dry

Figures Indicate Bottom of Formations.

soil & shale	80
shale	440
sand	500
shale & sand	1600
shale & Anhydrite	1910
shaly lime & Anhydrite	2315
shale & lime	2670
lime	2690
lime & shale	3100
lime	3130
shale & lime	3520
chalky lime & shale	3780
shale	3800
lime	4190
lime & shale	4500
shale	4550
lime	4664
Total Depth	

TOPS: SAMPLE	
Base Anhydrite	2320
Winfield	2677
Ft. Riley	2746
Wreford	2899
Council Grove	2925
Neva	3100
Tarkio	3419
Howard	3524

TOPS: LOG	
Topeka	3544
Heebner	3780
Lansing	3824
Base Kansas City	4170
Marmaton	4194
Cherokee	4358
Mississippi	4552

RECEIVED
STATE CORPORATION COMMISSION

FEB 22 1966

CONSERVATION DIVISION
Wichita, Kansas