


STATE OF KANSAS  
STATE CORPORATION COMMISSION

Give All Information Completely  
Make Required Affidavit  
Mail or Deliver Report to:  
Conservation Division  
State Corporation Commission  
800 Bittling Building  
Wichita, Kansas

WELL PLUGGING RECORD

15-199-01000-00-00

NORTH



Locate well correctly on above  
Section Plat

Wallace County. Sec. 4 Twp. 14S Rge. 38 (E) W (W)

Location as "NE/CNW $\frac{1}{4}$ /SW $\frac{1}{4}$ " or footage from lines NW  $\frac{1}{4}$  SW  $\frac{1}{4}$   
Lease Owner Flynn Oil Co. & F. W. Wyant & Associates  
Lease Name C. F. Pearce Well No. 1  
Office Address 628 Wright Building, Tulsa, Oklahoma  
Character of Well (completed as Oil, Gas or Dry Hole) Dry Hole  
Date well completed Feb. 1, 1952  
Application for plugging filed Feb. 1, 1952  
Application for plugging approved Feb. 1, 1952  
Plugging commenced Feb. 1, 1952  
Plugging completed Feb. 1, 1952  
Reason for abandonment of well or producing formation Dry Hole

If a producing well is abandoned, date of last production 19...  
Was permission obtained from the Conservation Division or its agents before plugging was commenced? Yes

Name of Conservation Agent who supervised plugging of this well Eldon Petty  
Producing formation Depth to top Bottom Total Depth of Well 5063 Feet  
Show depth and thickness of all water, oil and gas formations.

OIL, GAS OR WATER RECORDS

CASING RECORD

Formation	Content	From	To	Size	Put In	Pulled Out
Surface				10 3/4"	192'	Cemented

Describe in detail the manner in which the well was plugged, indicating where the mud fluid was placed and the method or methods used in introducing it into the hole. If cement or other plugs were used, state the character of same and depth placed, from...feet to...feet for each plug set.

Hole filled with heavy mud. Ran drill pipe to 180'. 20 sacks of cement through drill pipe. Filled hole to 30 feet with heavy mud. Cemented with 10 sacks of cement.

RECEIVED  
STATE CORPORATION COMMISSION  
FEB 13 1952  
CONSERVATION DIVISION  
WICHITA, KANSAS

(If additional description is necessary, use BACK of this sheet)  
Name of Plugging Contractor Midwestern Drillers  
Address 628 Wright Building, Tulsa, Oklahoma


STATE OF Oklahoma, COUNTY OF Tulsa, ss.  
T. F. Hansen, (employee of owner) or (owner or operator) of the above-described well,

being first duly sworn on oath, says: That I have knowledge of the facts, statements, and matters herein contained and the log of the above-described well as filed and that the same are true and correct. So help me God.

(Signature) T. F. Hansen  
628 Wright Building, Tulsa, Oklahoma  
(Address)

SUBSCRIBED AND SWORN to before me this 11th day of February, 1952.

My commission expires 8-12-52 Notary Public.



23-8390-s 6-51-20M  
PLUGGING  
FILE SEC-4 T-14 R-32  
BOOK PAGE 147 LINE 22

WELL LOG

Lease Owner: Flynn Oil Co. and F. W. Wyant & Associates

Elevation: 3354' KB  
3349' GL

Contractor: Midwestern Drillers  
628 Wright Building  
Tulsa, Oklahoma

Well Commenced: Dec. 23, 1951  
Well Completed: Feb. 1, 1952

Lease Name: C. F. Pearce

Production: Dry and Abandoned  
Total Depth 5063'  
Feb. 1, 1952

Well No.: 1


Location: NW 1/4 SW 1/4 Sec. 4, T14S, R38W,  
Wallace County, Kansas

Casing Record: Set 192' of 10 3/4", 32.75 Smls with 125 sacks Cement

Electric Log: Run 2-1-52 by Halliburton. TD Elec. Log 5060'

<u>FORMATION</u>	<u>DEPTH</u>
Blue clay and shale	197
Shale and shells	555
Shale and lime	1480
Shale and iron pyrite	1710
Shale and lime	1850
Iron Pyrite	1875
Lime and shale	2000
Shale and shells	2290
Shale	2375
Shale and anhydrite	2525
Iron and shale	2545
Lime, shale and anhydrite	2710
Lime and shale	2865
Lime, shale and iron	2975
Iron, shale lime and salt	3085
Iron, Lime and shale	3175
Lime	3235
Lime and shale	3295
Lime and chert	3305
Lime	3375
Lime and Shale (Twisted off)	3463
Shale and shells	3510
Shale	3575
Lime and shale	3595
Shale and lime	3730
Lime	3775
Lime and shale	3860
Lime	3905
Lime and shale	4005
Lime	4040
Shale and lime	4095
Lime and chert	4120
Lime and shale	4150
Lime	4235
Lime and shale	4405
Lime and shale	4615
Lime	4645
Lime and shale	4685
Lime	4700
Lime and shale	4805
Lime and shale	4890
Chert and lime	4900
Shale and lime	5003
Lime and shale	5063 TD

I hereby certify that the above is a true and correct copy of Driller's Log of well drilled in the NW 1/4 of SW 1/4 of Sec. 4, T14S, R38W, Wallace County, Kansas.



Subscribed to and sworn before me this  
12th day of February, 1952

MIDWESTERN DRILLERS

By J. J. Hansen  
Partner

F. W. Wyant  
Notary Public

My commission Expires: 8-12-52