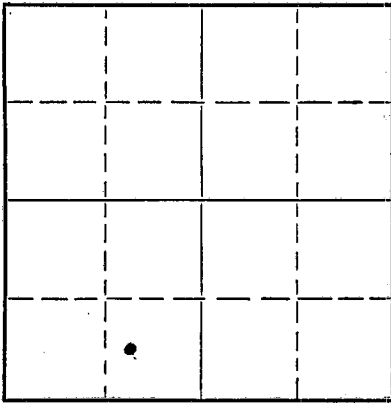


WELL PLUGGING RECORD

Give All Information Completely  
Make Required Affidavit  
Mail or Deliver Report to:  
Conservation Division  
State Corporation Commission  
800 Bittling Building  
Wichita, Kansas

NORTH



Locate well correctly on above  
Section Plat

Scott

County. Sec. 11 Twp. 20 Rge. 33 (E) W (W)

Location as "NE/CNW $\frac{1}{4}$ SW $\frac{1}{4}$ " or footage from lines ~~CNWSE $\frac{1}{4}$ W $\frac{1}{2}$~~  C W $\frac{1}{2}$  SE $\frac{1}{4}$  SW $\frac{1}{4}$

Lease Owner Shallow Water Refining Co.

Lease Name Shallow Water Refining Co. - Wasinger Well No. A 1

Office Address Garden City, Kansas

Character of Well (completed as Oil, Gas or Dry Hole) Dry hole

Date well completed November 21 1952

Application for plugging filed December 9 1952

Application for plugging approved December 10 1952

Plugging commenced January 7 1953

Plugging completed January 18 1953

Reason for abandonment of well or producing formation Non-commercial

If a producing well is abandoned, date of last production 19

Was permission obtained from the Conservation Division or its agents before plugging was commenced? yes.

Name of Conservation Agent who supervised plugging of this well Charley Stough

Producing formation Mississippi Lime Depth to top 4610 Bottom 4646 Total Depth of Well 4668 Feet

Show depth and thickness of all water, oil and gas formations.

OIL, GAS OR WATER RECORDS

CASING RECORD

Formation	Content	From	To	Size	Put In	Pulled Out
				8 5/8" OD	270'	none
				5 1/2" OD	4640'	2507'

Describe in detail the manner in which the well was plugged, indicating where the mud fluid was placed and the method or methods used in introducing it into the hole. If cement or other plugs were used, state the character of same and depth placed, from 4668 feet to surface feet for each plug set.

Hole filled with sand from bottom at 4668 feet to 4575 feet; five sacks of cement dumped in hole with bailor, to form cement plug from 4575 to 4530 ft. Hole filled with mud from 4530 feet to 270 feet; rock bridge installed between 270 feet and 260 feet; twenty sacks of cement poured in hole, and hole mudded to 35 feet; five foot rock bridge installed between 35 feet and 30 feet; hole capped with 10 sacks of cement.

(If additional description is necessary, use BACK of this sheet)

Name of Plugging Contractor Barnes and Sons Pipe Pulling Co

Address Russell, Kansas.

STATE OF KANSAS, COUNTY OF FINNEY, ss.

Ben L. Kelley (employee of owner) or (owner or operator) of the above-described well,

being first duly sworn on oath, says: That I have knowledge of the facts, statements, and matters herein contained and the log of the above-described well as filed and that the same are true and correct. So help me God.

(Signature) Ben L. Kelley

Garden City, Kansas  
(Address)

SUBSCRIBED AND SWORN to before me this 26th day of January, 19 53

RECEIVED  
STATE CORPORATION COMMISSION Merrill  
Notary Public.

My commission expires July 30, 1955

23-8390-s 6-51-20M

**PLUGGING**  
FILE SEC. 11 T 20 R 33  
BOOK PAGE 14 LINE 29

JAN 28 1953  
1-28-53  
CONSERVATION DIVISION  
Wichita, Kansas

15-171-00091-0000

BARNETT DRILLING, INC.  
LOG OF WASINGER WELL NO. 1  
C W<sup>1</sup> SE<sup>1</sup> SW<sup>1</sup> SECTION 11-20S-33W SCOTT COUNTY, KANSAS

DATE COMMENCED: July 2, 1952

DATE COMPLETED: July 25, 1952

Formation	From	To	Remarks
Clay	0	35	
Clay and Sand	35	130	
Sand	130	165	
Blue Shale	165	270	Set 8 5/8" surface pipe at 270 feet; Cemented with 175 sacks.
Chalky Shale	270	310	
Blue Shale	310	575	
Shale and Rock	575	615	
Shale and Shells	615	1200	Set 5 1/2" casing at 4640 feet; Cemented with 300 sacks.
Shale and Sand	1200	1440	
Shale and Shells	1440	1650	
Sandy Shale	1650	1920	
Shale and Shells	1920	2113	
Anhydrite	2113	2138	
Shale and Shells	2138	2935	
Lime and Shale	2935	3115	
Lime	3115	3145	
Lime and Shale	3145	3195	
Lime and Shells	3195	3250	
Lime	3250	3280	
Lime and Shale	3280	3425	
Lime	3425	3480	
Shale and Lime	3480	3585	
Lime	3585	3640	
Lime and Shale	3640	3830	
Lime	3830	3950	
Lime and Shale	3950	4005	
Lime	4005	4430	
Lime and Shale	4430	4460	
Lime	4460	4651	
Total Depth		4651	Dry and Abandoned.

STATE COMMISSIONER OF GEOL. & MINES  
DEC 1 1952  
CONSERVATION DIVISION  
Wichita, Kansas


Certificate

I, F. R. Stubblefield, of Barnett Drilling, Inc., do certify that to the best of my knowledge and belief, the above is a true and correct log of the Wasinger Well No. 1, located C W<sup>1</sup> SE<sup>1</sup> SW<sup>1</sup> of Section 11-20S-33W, Scott County, Kansas

*F. R. Stubblefield*

Subscribed and sworn to before me, in and for the County of Sedgwick, State of Kansas, this 4<sup>th</sup> day of August, 1952.

*Mildred F. Willis*  
Notary Public



**PLUGGING**  
FILE SEC 11 T 20 R 33W  
BOOK PAGE 67 LINE 29

15-171-00091-0000

C A B L E T O O L L O G  
Wasinger "A" No. 1  
C W $\frac{1}{2}$  SE $\frac{1}{4}$  SW $\frac{1}{4}$  Section 11-20S-33W  
Scott County, Kansas

DATE COMMENCED: November 18, 1952

DATE COMPLETED: November 21, 1952

<u>Formation</u>	<u>From</u>	<u>To</u>
Hard Gray Lime	4651	4668


Certificate

I, Ben L. Kelley, of The Shallow Water Refining Company, do certify that to the best of my knowledge and belief, the above is a true and correct cable tool log of the above described well.

Ben L. Kelley

Subscribed and sworn to before me, in and for the County of Finney, State of Kansas, this 9th day of December, 1952.

Louise Merrill



My commission expires July 30, 1955

**RECEIVED**  
STATE CORPORATION COMMISSION  
DEC 10 1952  
CONSERVATION DIVISION  
Wichita, Kansas

**PLUGGING**  
FILE SEC 11 T 20 R 3321  
BOOK PAGE 64 LINE 29