

15-171-20031-0000

STATE OF KANSAS
STATE CORPORATION COMMISSION

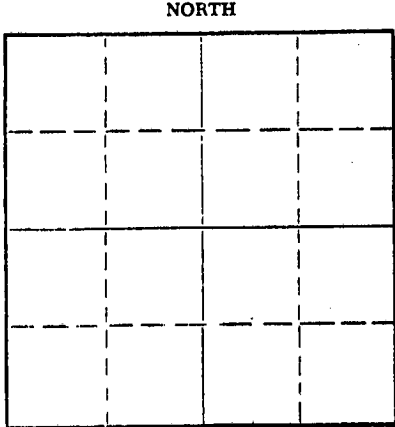
Form CP-4

Give All Information Completely
Make Required Affidavit
Mail or Deliver Report to:
Conservation Division
State Corporation Commission
212 No. Market
Wichita, Kansas 67202

WELL PLUGGING RECORD

Scott County, Sec. 1 Twp. 20S Rge. (E) 33 (W)

Location as "NE/CNWxSWx" or footage from lines. C SE SW
Lease Owner Okmar Oil Company
Lease Name Petro Well No. 1
Office Address 1130 Vickers-KSB&T Bldg., Wichita, Kansas
Character of Well (completed as Oil, Gas or Dry Hole) Dry Hole
Date well completed August 12, 1971
Application for plugging filed _____ 19____
Application for plugging approved _____ 19____
Plugging commenced August 12, 1971
Plugging completed August 12, 1971
Reason for abandonment of well or producing formation Dry Hole



If a producing well is abandoned, date of last production _____ 19____
Was permission obtained from the Conservation Division or its agents before plugging was commenced? Yes (Frank Broadfoot of Wichita)

Name of Conservation Agent who supervised plugging of this well _____
Producing formation _____ Depth to top _____ Bottom _____ Total Depth of Well 4790 Feet
Show depth and thickness of all water, oil and gas formations.

OIL, GAS OR WATER RECORDS

CASING RECORD

FORMATION	CONTENT	FROM	TO	SIZE	PUT IN	PULLED OUT
	Surface	0	407'	8-5/8"	407'	None
	Casing					

Describe in detail the manner in which the well was plugged, indicating where the mud fluid was placed and the method or methods used in introducing it into the hole. If cement or other plugs were used, state the character of same and depth placed, from _____ feet to _____ feet for each plug set.

Heavy Mud from Total Depth to 1000 Feet,
Plug and 30 sax Cement; Mud to 400 Feet,
Plug and 20 sax Cement; Mud to 40 Feet,
1/2 sax Hulls, Plug bridged and 10 sax
Cement to Base of Cellar; 2 sax Cement
in Rat Hole. Job Completed @ 6:30 P.M.

RECEIVED
STATE CORPORATION COMMISSION
AUG 16 1971
CONSERVATION DIVISION
Wichita, Kansas

(If additional description is necessary, use BACK of this sheet)

Name of Plugging Contractor HOWCO
Address Box 129, Liberal, Kansas

STATE OF KANSAS COUNTY OF SEDGWICK, ss.
Clarence Michael of Sage Drilling Co. (employee of owner) or (owner or operator) of the above described


being first duly sworn on oath, says: That I have knowledge of the facts, statements, and matters herein contained and the log of the above described well as filed and that the same are true and correct. So help me God.

(Signature) Clarence Michael
500 Bitting Building, Wichita, Kansas
(Address)

Subscribed and Sworn to before me this 13th day of August, 1971

Louise K. Whitted
Louise K. Whitted - Notary Public.

My commission expires November 26, 1974.



15-171-20031-0000

DRILLERS LOG

PETRO NO. 1

CASING RECORD:	OPERATOR: Okmar Oil Company	DESCRIPTION:
8-5/8" @ 407' w/275 sax cement	CONTRACTOR: Sage Drilling Co.	C SE SW Sec. 1-20S-33W Scott Co., Kansas
TOTAL DEPTH: 4790'	COMMENCED: August 2, 1971	ELEVATION: 2950KB
	COMPLETED: August 12, 1971	


<u>FORMATION</u>	<u>FROM</u>	<u>TO</u>	<u>REMARKS</u>
Top Soil & Sand	0	70	
Sand	70	408	
Shale	408	1200	
Sand	1200	1250	
Shale	1250	1315	
Lime, Shale & Sand	1315	2120	
Shale & Lime	2120	2510	
Lime & Shale	2510	2650	
Lime	2650	2654	
Lime & Shale	2654	4070	
Lime	4070	4295	
Lime & Shale	4295	4490	
Lime	4490	4630	
Lime & Shale	4630	4685	
Lime	4685	4735	
Lime & Shale	4735	4790	D&A

RECEIVED
STATE CORPORATION COMMISSION
AUG 16 1971
CONSERVATION DIVISION
Wichita, Kansas

I certify that this is a true and correct copy of the above log to the best of my knowledge.

SAGE DRILLING CO., INC.

By Clarence Michael
Clarence Michael



Subscribed and sworn to before me this 13th day of August, 1971.

Louise K. Whitted
Louise K. Whitted - Notary Public

My commission expires:
November 26, 1974.