

15-077-30166-0000

Form CP-4

STATE OF KANSAS
STATE CORPORATION COMMISSION

WELL PLUGGING RECORD

Give All Information Completely
Make Required Affidavit
Mail or Deliver Report to:
Conservation Division
State Corporation Commission
212 No. Market
Wichita, Kansas

Harper County. Sec. 6 Twp. 33S Rge. 9 (West, W)

Location as "NE/CNW/SW" or footage from lines. C SW SW

Lease Owner MACK OIL CO.

Lease Name Hoath Well No. 1

Office Address 812 Union Center Building, Wichita, Kansas 67202

Character of Well (completed as Oil, Gas or Dry Hole) Dry Hole

Date well completed October 8 1966

Application for plugging filed October 8 1966

Application for plugging approved October 8 1966

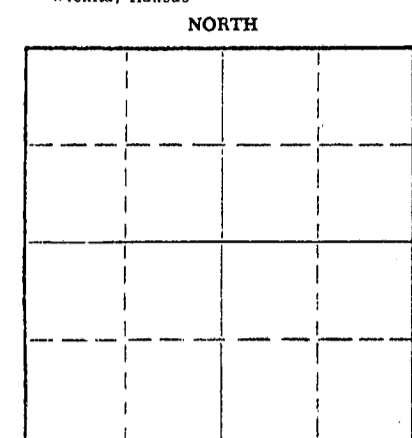
Plugging commenced October 9 1966

Plugging completed October 9 1966

Reason for abandonment of well or producing formation Dry

If a producing well is abandoned, date of last production _____ 19____

Was permission obtained from the Conservation Division or its agents before plugging was commenced? Yes



Locate well correctly on above Section Plat

Name of Conservation Agent who supervised plugging of this well Archie Elving, Pratt, Kansas

Producing formation None Depth to top _____ Bottom _____ Total Depth of Well 4781 Feet

Show depth and thickness of all water, oil and gas formations.

OIL, GAS OR WATER RECORDS

CASING RECORD

FORMATION	CONTENT	FROM	TO	SIZE	PUT IN	PULLED OUT

Describe in detail the manner in which the well was plugged, indicating where the mud fluid was placed and the method or methods used in introducing it into the hole. If cement or other plugs were used, state the character of same and depth placed, from _____ feet to _____ feet for each plug set.

Plugged with 30 sax common cement @ 240'
25 sax common cement @ 50'
5 sax rathole & mousehole
Plug down @ 11:30 a.m., October 9, 1966

RECEIVED
STATE CORPORATION COMMISSION
OCT 12 1966
10-12-66
CONSERVATION DIVISION
Wichita, Kansas

(If additional description is necessary, use BACK of this sheet)

Name of Plugging Contractor MACK OIL CO.

Address P. O. Box 400, Duncan, Oklahoma 73533

STATE OF KANSAS, COUNTY OF SEDGWICK, ss.


Robert L. Harris (employee of owner) or (owner or operator) of the above-described well, being first duly sworn on oath, says: That I have knowledge of the facts, statements, and matters herein contained and the log of the above-described well as filed and that the same are true and correct. So help me God.

(Signature) Robert L. Harris

812 Union Center Bldg., Wichita, Kansas 67202
(Address)

SUBSCRIBED AND SWORN to before me this 10th day of October, 1966

My commission expires September 21, 1968



Elizabeth F. Nice
Elizabeth F. Nice Notary Public.

15-077-30166-0000

MACK OIL COMPANY
Duncan, Oklahoma

DRILLERS WELL LOG

#1 Hoath

Commenced R. D.: 9-27-66
Completed R. D.: 10-8-66
Rotary Total Depth: 4781'

C SW SW - Section 6-33S-9W
Harper County, Kansas
Elevation: 1386' Kelly Bushing
Initial Production: Dry
Contractor: Mack Oil Company

STRATA	DEPTH
Red Bed	0 - 265'
Shale & Sand	265 - 965
Shale & Shells	965 - 1310
Anhydrite	1310 - 1325
Shale & Shells	1325 - 1463
Lime	1463 - 1764
Lime & Shale	1764 - 2725
Shale & Lime	2725 - 3160
Lime & Shale	3160 - 3830
Lime	3830 - 4386
Cherty Lime	4386 - 4459
Lime	4459 - 4489
Cherty Lime	4489 - 4589
Lime	4589 - 4766
Simpson sand	4766 - 4781'


RECEIVED
STATE CONSERVATION COMMISSION
OCT 12 1966
CONSERVATION DIVISION
WICHITA, KANSAS

I hereby certify that the above is a true and correct log of said well as reflected by the daily drilling reports.

MACK OIL COMPANY

By Harold R. Trapp
Harold R. Trapp

Signed and sworn to in my presence this 10th day of October, 1966, by Harold R. Trapp, representative of Mack Oil Company.



Elizabeth F. Nice
Elizabeth F. Nice, Notary Public

My commission expires September 21, 1968