

15-051-20, 517-00-00


TO BE FILED WITH THE STATE CORPORATION COMMISSION PRIOR TO COMMENCEMENT OF WELL



1. Operator Imperial Oil Co. Address 780 Fourth National Bldg., Wichita
2. Lease name Younger Well No. 1"B" County Ellis
3. Well Location C W $\frac{1}{2}$ SW NE Sec. 7 Township 14S Range 17W
4. Well to be drilled 330 ft. from nearest lease line.
5. Drilling Contractor Co. tools Address same
6. Type of equipment: Rotary Cable Tool Approx. date operation to begin 10-16 196 9.
7. Well to be drilled for Oil Gas Disposal Input Estimated Total Depth of Well 3575 ft.
8. Depth of deepest fresh water well within one mile of location _____ ft. If none exists, write NONE none
9. Ground elevation at location is approx. unknown ft. higher or unknown lower than ground elevation at water well.
10. Depth of the deepest municipal water well within three miles of location _____ ft. If none exists, write NONE none
11. Operator states that he will set surface pipe at least 25 ft. below all Tertiary or unconsolidated deposits and, taking into consideration differences in ground elevations, that the minimum depth necessary, to the best of his knowledge and belief, to protect all fresh water zones is 125 ft. and operator agrees to set surface pipe at this location to a depth of not less than 175 ft. Alternate 1 Alternate 2 .

REMARKS:

IMPERIAL OIL CO.

Signature of Operator


 Charley V. Shank

State Corporation Commission of Kansas
Conservation Division
500 Insurance Building
212 North Market
Wichita, Kansas 67202

RECEIVED
STATE CORPORATION COMMISSION
OCT 16 1969
CONSERVATION DIVISION
Wichita, Kansas

(IF PREFERRED, MAIL IN ENVELOPE)