

CARD MUST BE TYPED

State of Kansas
NOTICE OF INTENTION TO DRILL

CARD MUST BE SIGNED

(see rules on reverse side)

Starting Date: 4 26 85
month day year

API Number 15- 051-24,220-00-00

OPERATOR: License # 9067
Name Damar Resources, Inc.
Address 2509 Marjorie Dr.
City/State/Zip Hays, KS 67601
Contact Person D. Schippers
Phone (913) 625-0020

E/2. NE. NE... Sec 13.. Twp .14 S, Rge .17. East
(location) West


4620... Ft North from Southeast Corner of Section
330... Ft West from Southeast Corner of Section
(Note: Locate well on Section Plat on reverse side)

CONTRACTOR: License # 5145
Name Dreiling Oil, Inc.
City/State Victoria, KS 67671

Nearest lease or unit boundary line 330 feet.
County Ellis
Lease Name Stewart Well# 1

Well Drilled For: Well Class: Type Equipment:
 Oil Swd Infield Mud Rotary
 Gas Inj Pool Ext. Air Rotary
 OWWO Expl Wildcat Cable

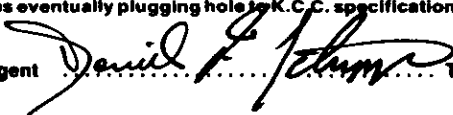
Domestic well within 330 feet: yes no
Municipal well within one mile: yes no

Depth to Bottom of fresh water 30 feet
Lowest usable water formation Dakota
Depth to Bottom of usable water 500 feet
Surface pipe by Alternate: 1 2
Surface pipe to be set 240 feet
Conductor pipe if any required None feet
Ground surface elevation 1910 est. feet MSL.
This Authorization Expires 1.9.19.85
Approved By 4-19-85 

If OWWO: old well info as follows:
Operator
Well Name
Comp Date Old Total Depth
Projected Total Depth 3450 feet
Projected Formation at TD Arbuckle
Expected Producing Formations Lans., Arb.

I certify that we will comply with K.S.A. 55-101, et seq., plus eventually plugging hole to K.C.C. specifications.

Date 4-18-85 Signature of Operator or Agent



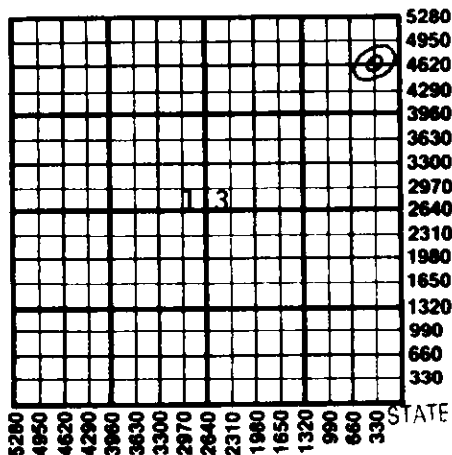
Title President

MHC/WONE 4-19-85

Must be filed with the K.C.C. five (5) days prior to commencing well
This card void if drilling not started within six (6) months of date received by K.C.C.

Important procedures to follow :

**A Regular Section of Land
1 Mile = 5,280 Ft.**



1. Notify District office before setting surface casing.
2. Set surface casing by circulating cement to the top.
3. File completion forms ACO-1 with K.C.C. within 90 days of well completion, following instructions on ACO-1, side 1, and including copies of wireline logs.
4. Notify District office 48 hours prior to old well workover or re-entry.
5. Prior to plugging, prepare a plugging plan, then obtain agreement from the appropriate district office for an approved plugging plan.
6. Submit plugging report (CP-4) to K.C.C. after plugging is completed.
7. Obtain an approved injection docket number before disposing of salt water.
8. Notify K.C.C. within 10 days when injection commences or terminates.
9. If an alternate 2 completion, cement in the production pipe from below any usable water to surface within 120 days of spud date.

RECEIVED
STATE CORPORATION COMMISSION

State Corporation Commission of Kansas
Conservation Division
200 Colorado Derby Building
Wichita, Kansas 67202
(316) 263-3238

APR 19 1985
04-9-1985
CONSERVATION DIVISION
Wichita, Kansas