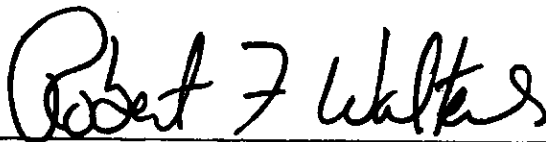


TO BE FILED WITH THE STATE CORPORATION COMMISSION PRIOR TO COMMENCEMENT OF WELL

1. Operator Walters Drilling Co. & Lario Address 510 Orpheum Building, Wichita, Kansas
2. Lease name MITCHELL-GREGG Oil & Gas Company Well No. 1 County Gove
3. Well Location C NE/4 NW/4 Sec. 11 Township 14 South Range 27 West
4. Well to be drilled 660 ft. from nearest lease line.
5. Drilling Contractor Walters Drilling Co. Address 510 Orpheum Building, Wichita, Kansas
6. Type of equipment: Rotary Cable Tool Approx. date operation to begin _____ 198_____
7. Well to be drilled for Oil Gas Disposal Input Estimated Total Depth of Well 4450 ft.
8. Depth of deepest fresh water well within one mile of location _____ ft. If none exists, write NONE None
9. Ground elevation at location is approx _____ ft. higher or _____ ft. lower than ground elevation at water well.
10. Depth of the deepest municipal water well within three miles of location _____ ft. If none exists, write NONE
None
11. Operator states that he will set surface pipe at least 25 ft. below all Tertiary or unconsolidated deposits and, taking into consideration differences in ground elevations, that the minimum depth necessary, to the best of his knowledge and belief, to protect all fresh water zones is 25 ft. and operator agrees to set surface pipe at this location to a depth of not less than 150 ft. Alternate 1 Alternate 2



REMARKS:

Signature of Operator



ROBERT F. WALTERS, Partner





Place
4¢
Stamp
Here

**State Corporation Commission of Kansas
Conservation Division
500 Insurance Building
212 North Market
Wichita 2, Kansas**

RECEIVED
STATE CORPORATION COMMISSION

APR 8 1963

**CONSERVATION DIVISION
Wichita, Kansas**

(IF PREFERRED, MAIL IN ENVELOPE)