

15-051-20849-00-00

STATE OF KANSAS
STATE CORPORATION COMMISSION

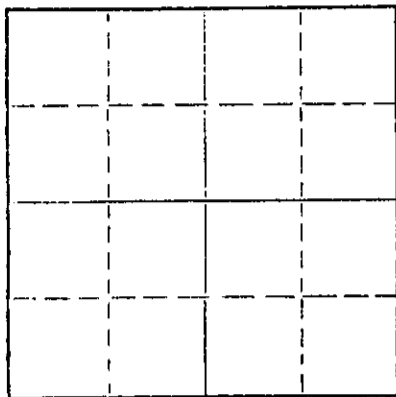
Form CP-4

Give All Information Completely
Make Required Affidavit
Mail or Deliver Report to:
Conservation Division
State Corporation Commission
212 No. Market
Wichita, Kansas 67202

WELL PLUGGING RECORD

Ellis County, Sec. 32 Twp. 14S Rge. 17 (EX W (W))
Location as "NE/CNW/SE" or footage from lines 50' NE of SW SW SE
Lease Owner Clinton Oil Company
Lease Name Douglas Phillip Well No. 1-V
Office Address 217 North Water, Wichita, Kansas 67202
Character of Well (completed as Oil, Gas or Dry Hole) Dry hole
Date well completed September 19, 1972
Application for plugging filed September 19, 1972
Application for plugging approved September 19, 1972
Plugging commenced September 19, 1972
Plugging completed September 20, 1972
Reason for abandonment of well or producing formation No productive zone

NORTH



Locate well correctly on above
Section Plat

If a producing well is abandoned, date of last production _____ 19____
Was permission obtained from the Conservation Division or its agents before plugging was commenced? Yes

Name of Conservation Agent who supervised plugging of this well Leo E. Massey
Producing formation _____ Depth to top _____ Bottom _____ Total Depth of Well 3531 Feet
Show depth and thickness of all water, oil and gas formations.

OIL, GAS OR WATER RECORDS

CASING RECORD

FORMATION	CONTENT	FROM	TO	SIZE	PUT IN	PULLED OUT
				8 5/8	1090	-0-

Describe in detail the manner in which the well was plugged, indicating where the mud fluid was placed and the method or methods used in introducing it into the hole. If cement or other plugs were used, state the character of same and depth placed, from _____ feet to _____ feet for each plug set.

Gunned up pits forming heavy mud. Filled hole with heavy mud. Pushed wooden plug and 1/2 sack hulls to 400 feet, followed by 25 sacks cement. Filled hole with heavy mud. Pushed plug and 1/2 sack hulls to 40 feet and capped with 10 sacks cement to base of well cellar. Job complete at 12:15 AM September 20, 1972.

RECEIVED
STATE CORPORATION COMMISSION
SEP 29 1972
09-29-1972
CONSERVATION DIVISION
Wichita, Kansas

(If additional description is necessary, use BACK of this sheet)

Name of Plugging Contractor Garvey Drilling Company
Address Box 1164, Great Bend, Kansas 67530

STATE OF Kansas, COUNTY OF Barton, ss.
Ben E. Unruh (employee of owner) or ~~(owner or operator)~~ of the above-described well, being first duly sworn on oath, says: That I have knowledge of the facts, statements, and matters herein contained and the log of the above-described well as filed and that the same are true and correct. So help me God.

(Signature) Ben E. Unruh
Box 1164, Great Bend, Kansas 67530
(Address)

SUBSCRIBED AND SWORN TO before me this 27th day of September 19 72

My commission expires July 8, 1974


George A. Massey
Notary Public.

15-051-20849-00-00

WELL LOG

COMPANY **Clinton Oil Company**
 FARM **Douglas Phillip NO. 1-V**
 TOTAL DEPTH **3531'**
 COMM. **9-11-72** COMP. **9-20-72**
 CONTRACTOR **Garvey Drilling Company**

SEC. **32** T. **14S** R. **17W**
 LOC. **SW SW SE**
 COUNTY **Ellis, Kansas**



CASING
8 5/8" @ 1090' w/475sx

ELEVATION

PRODUCTION **D & A**


FIGURES INDICATE BOTTOM OF FORMATIONS

- 455' Shale
- 723' Sand
- 840' Red Bed
- 1079' Shale & Red Bed
- 1090' Anhydrite
- 1150' Shale
- 2440' Lime & Shale
- 2715' Shale & Lime
- 2940' Lime & Shale
- 3090' Lime
- 3531' Lime
- 3531' RTD

RECEIVED
 STATE CORPORATION COMMISSION
 SEP 29 1972
 CONSERVATION DIVISION
 Wichita, Kansas

State of Kansas }
 County of Barton } ss

I, Charlene Marker of Garvey Drilling Company
 upon oath state the above and foregoing is a true and correct copy of the log of the Douglas Phillip 1-V well.



Charlene Marker

Subscribed and sworn to before me this 22nd day of September 19 72

My Commission Expires: May 28, 1973

Richard H. Dumber
 NOTARY PUBLIC