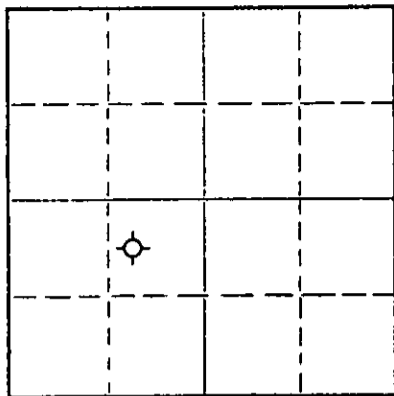


STATE OF KANSAS
STATE CORPORATION COMMISSION

Give All Information Completely
Make Required Affidavit
Mail or Deliver Report to:
Conservation Division
State Corporation Commission
212 No. Market
Wichita, Kansas

WELL PLUGGING RECORD

NORTH



Locate well correctly on above
Section Plat

Ellsworth County. Sec. 23 Twp. 14 Rge. (E) 10 (W)
Location as "NE/CNWxSWx" or footage from lines C W/2 NE/4 SW/4
Lease Owner Rupe & Bell
Lease Name Vopat Well No. "C" 1
Office Address 222 Brown Building Wichita, Kansas
Character of Well (completed as Oil, Gas or Dry Hole) Dry Hole
Date well completed 12-28 19 69
Application for plugging filed 12-28 19 69
Application for plugging approved 12-28 19 69
Plugging commenced 12-28 19 69
Plugging completed 12-28 19 69
Reason for abandonment of well or producing formation Dry Hole

If a producing well is abandoned, date of last production _____ 19____
Was permission obtained from the Conservation Division or its agents before plugging was commenced? Yes

Name of Conservation Agent who supervised plugging of this well Don Truane
Producing formation _____ Depth to top _____ Bottom _____ Total Depth of Well 3260 Feet
Show depth and thickness of all water, oil and gas formations.

OIL, GAS OR WATER RECORDS

CASING RECORD

FORMATION	CONTENT	FROM	TO	SIZE	PUT IN	PULLED OUT

Describe in detail the manner in which the well was plugged, indicating where the mud fluid was placed and the method or methods used in introducing it into the hole. If cement or other plugs were used, state the character of same and depth placed, from _____ feet to _____ feet for each plug set.

Filled hole to 265 feet with heavy mud. Set plug and 1/4 sack rolled tied hulls at 265 feet. Cemented hole with 25 sacks through drill pipe. Filled hole to 40 feet with heavy mud. Dumped 1/2 sack hulls on fluid at 40 feet. Dumped 1/2 sack dry cement on hulls. Pushed 1/4 sack hulls rolled and tied on top of bridge. Cemented top of hole with 10 sacks cement. Bridgerat hole and cemented with two sacks cement three feet below ground level.

RECEIVED
STATE CORPORATION COMMISSION
JAN 15 1970
CONSERVATION DIVISION
Wichita, Kansas


(If additional description is necessary, use BACK of this sheet)

Name of Plugging Contractor American Drilling Corporation
Address 360 Sutton Place Wichita, Kansas

STATE OF Kansas, COUNTY OF Sedgwick, ss.
Larry G. Stephenson (employee of owner) or (owner or operator) of the above-described well, being first duly sworn on oath, says: That I have knowledge of the facts, statements, and matters herein contained and the log of the above-described well as filed and that the same are true and correct. So help me God.

(Signature) Larry G. Stephenson
360 Sutton Place, Wichita, Kansas
(Address)

Marjorie J. Stephenson
Marjorie J. Stephenson Notary Public.



Subscribed and sworn to before me this 12 day of January, 19 70
25, 1972

15-053-20113-00-00

COMPANY: Glen Rupe & Stan Bell
 CONTRACTOR: American Drilling Corporation
 FARM: Vopat "C" 1
 LOCATION: Section 23-14-10 Ellsworth County
 C W/2 NE/4 SW/4
 COMMENCED: 12-17-69
 COMPLETED: 12-28-69

0 - 40
 40 - 273
 273 - 460
 460 - 525
 525 - 580
 580 - 1211
 1211 - 1364
 1364 - 1583
 1583 - 2662
 2662 - 3260
 3260

RECEIVED
 STATE CORPORATION COMMISSION
 JAN 15 1970
 CONSERVATION DIVISION
 Wichita, Kansas


Gumbo - Post Rod
 Shale & Shells
 Shale
 Shale & Red Bed
 Anhydrite
 Shale & Shells
 Lime & Shale
 Lime
 Lime & Shale
 Lime
 Total Depth

Set 273 feet of 8 5/8" surface pipe w/ 175 sacks of Sunset Cement

Dry and Abandoned

CERTIFICATE

I, Larry G. Stephenson, do hereby certify that the above and foregoing is a true and correct copy of the drillers log of the Vopat "C" 1, Section 23-14-10W, Russell County, Kansas as reflected by files of the American Drilling Corporation.


 Larry G. Stephenson