

15-053-20032-00-00

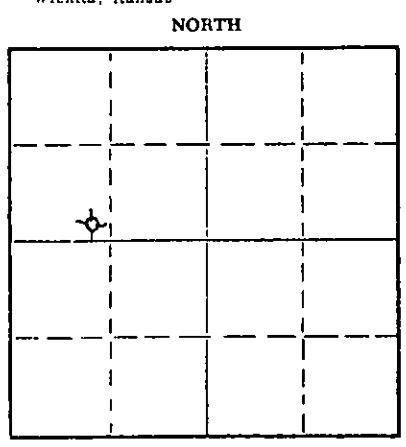
STATE OF KANSAS  
STATE CORPORATION COMMISSION

WELL PLUGGING RECORD

Give All Information Completely  
Make Required Affidavit  
Mail or Deliver Report to:  
Conservation Division  
State Corporation Commission  
212 No. Market  
Wichita, Kansas

Ellsworth County, Sec. 18 Twp. 14 Rge. (E) 10 (W)

Location as "NE/CNW%SW%" or footage from lines SE SW NW  
Lease Owner Will. P. Ash  
Lease Name Hunter Well No. 1  
Office Address 507 Rutland Road, Wichita, Kansas  
Character of Well (completed as Oil, Gas or Dry Hole) Dry Hole  
Date well completed May 8, 1968 19  
Application for plugging filed May 8, 1968 19  
Application for plugging approved May 8, 1968 19  
Plugging commenced May 8, 1968 19  
Plugging completed May 8, 1968 19  
Reason for abandonment of well or producing formation Dry Hole



Locate well correctly on above Section Plat

If a producing well is abandoned, date of last production 19  
Was permission obtained from the Conservation Division or its agents before plugging was commenced? Yes


Name of Conservation Agent who supervised plugging of this well Gilbert Toman  
Producing formation Depth to top Bottom Total Depth of Well 2860 Feet  
Show depth and thickness of all water, oil and gas formations.

OIL, GAS OR WATER RECORDS CASING RECORD

FORMATION	CONTENT	FROM	TO	SIZE	PUT IN	PULLED OUT

Describe in detail the manner in which the well was plugged, indicating where the mud fluid was placed and the method or methods used in introducing it into the hole. If cement or other plugs were used, state the character of same and depth placed, from feet to feet for each plug set.

Filled hole to 270 feet with heavy mud. Set Plug and 1/2 sack rolled tied hulls at 270 feet. Cemented hole with 25 sacks through drill pipe. Filled hole to 40 feet with heavy mud. Dumped 1/2 sack loose hulls on fluid at 40 feet. Dumped 1/2 sack dry cement on hulls. Pushed 1/2 sack hulls rolled and tied on top of bridge. Cemented top of hole with 8 sacks cement. Bridge rat hole and cemented with two sacks cement three feet below ground level.



(If additional description is necessary, use BACK of this sheet)  
Name of Plugging Contractor American Drilling Corporation  
Address 2124 North Parkwood, Wichita, Kansas 67208

STATE OF Kansas COUNTY OF Sedgewick ss.  
Farry A. Stephens (employee of owner) or (owner or operator) of the above-described well, being first duly sworn on oath, says: That I have knowledge of the facts, statements, and matters herein contained and the log of the above-described well as filed and that the same are true and correct. So help me God.

(Signature) Farry A. Stephens  
2124 North Parkwood, Wichita, Kansas (Address)



SUBSCRIBED AND SWORN to before me this 17th day of June, 1968  
Mary E. Bennett Notary Public

15-053-20032-00-00

COMPANY: Will P. Ash  
 CONTRACTOR: American Drilling Corporation  
 FARM: Hunter #1  
 LOCATION: Section 18-14-10W, Ellsworth County  
 SE SW NW  
 COMMENCED: May 2, 1968  
 COMPLETED: May 8, 1968

---

0	to	255	Surface & Shale
255	to	278	Shale
278	to	550	Shale
550	to	1015	Shale & Red Bed
1015	to	1340	Shale
1340	to	1630	Shale & Lime
1630	to	1815	Lime & Shale
1815	to	2440	Lime & Shale
2440	to	2545	Shale & Lime
2545	to	2700	Lime & Shale
2700	to	2860	Lime
		2860	Total Depth

---

RECEIVED  
 STATE CORPORATION COMMISSION  
 JUN 19 1968  
 CONSERVATION DIVISION  
 Wichita, Kansas

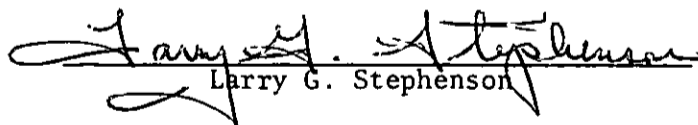
Set 278 feet of 8 5/8" surface pipe w/200 sacks cement

Dry and Abandoned

---

CERTIFICATE

I, Larry G. Stephenson, do hereby certify that the above and foregoing is a true and correct copy of log of the Hunter #1, Section 18-14-10W, Ellsworth County, Kansas, as reflected by files of the American Drilling Corporation.

  
 Larry G. Stephenson