

STATE OF KANSAS
STATE CORPORATION COMMISSION

WELL PLUGGING RECORD

Give All Information Completely
Make Required Affidavit
Mail or Deliver Report to
Conservation Division
State Corporation Comm.
245 North Water
Wichita, KS 67202

Ellsworth County, Sec. 9 Twp. 14S Rge. 10W E/W
Location as "NE/CNW $\frac{1}{4}$ SW $\frac{1}{4}$ " or footage from lines
C NW/4 NE/4

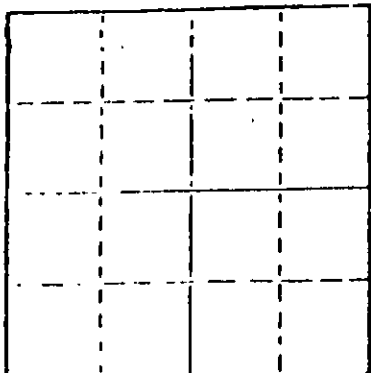
Lease Owner Davies & Company, Inc.
Lease Name Hohl Heirs Well No. 1-9
Office Address 1304 Philtower Bldg., Tulsa, Oklahoma 74103
Character of Well (Completed as Oil, Gas or Dry Hole) Dry Hole

Date Well completed August 24 19 79
Application for plugging filed August 24 19 79
Application for plugging approved August 24 19 79
Plugging commenced August 24 19 79
Plugging completed August 24 19 79

Reason for abandonment of well or producing formation Dry Hole
If a producing well is abandoned, date of last production 19

Was permission obtained from the Conservation Division or its agents before plugging was commenced? Yes

Name of Conservation Agent who supervised plugging of this well Gilbert Toman
Producing formation _____ Depth to top _____ Bottom _____ Total Depth of Well 2330
Show depth and thickness of all water, oil and gas formations.



Locate well correctly on above Section Plat

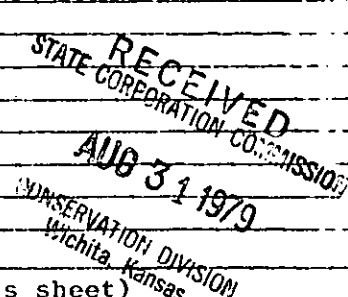
OIL, GAS OR WATER RECORDS

CASING RECORD

FORMATION	CONTENT	FROM	TO	SIZE	PUT IN	PULLED OUT
				8 5/8"	410'	-0-

Describe in detail the manner in which the well was plugged, indicating where the mud fluid was placed and the method or methods used in introducing it into the hold. If cement or other plugs were used, state the character of same and depth placed, from _____ feet to _____ feet for each plug set.

Plugged w/50 sx cement @ 500',
Bridge & 10 sx cement @ 40',
2 sx cement in rathole.



(If additional description is necessary, use BACK of this sheet)

Name of Plugging Contractor B & B Drilling, Inc.

STATE OF Kansas COUNTY OF Sedgwick, ss.
Bill Lahar, President (employee of owner) or (owner or operator)
of the above-described well, being first duly sworn on oath, says: That I have knowledge of the facts, statements, and matters herein contained and the log of the above-described well as filed and that the same are true and correct. So help me God.

(Signature) Bill Lahar

515 Union Center, Wichita, Ks. 67202
(Address)

SUBSCRIBED AND SWORN TO before me this 28 day of August, 19 79

Betty M. Abbott
Betty M. Abbott Notary Public.

My commission expires



DRILLERS LOG

August 28, 1979

#1-9 Hohl Heirs
 C NW/4 NE/4
 Sec. 9-14S-10W
 Ellsworth Co., Kansas


OPERATOR: Davies & Company, Inc.
 CONTRACTOR: B & B Drilling, Inc.
 COMMENCED: August 20, 1979
 COMPLETED: August 24, 1979

8 5/8" @ 410' w/200 sx

0	533	Shale & Shells	
533	556	Anhydrite	
556	2226	Shale	
2226	2330	Lime & Shale	
2330		RTD	D & A


We certify that the above and foregoing is a true and correct copy of the log on the #1-9 Hohl Heirs located in Ellsworth County, Kansas.

B & B DRILLING, INC.



 Bill Lahar

Subscribed and sworn to before me this 28th day of August, 1979.



Betty M. Abbott Notary Public



RECEIVED
 STATE CORPORATION COMMISSION

AUG 31 1979

STATE CORPORATION DIVISION
 Wichita, Kansas