

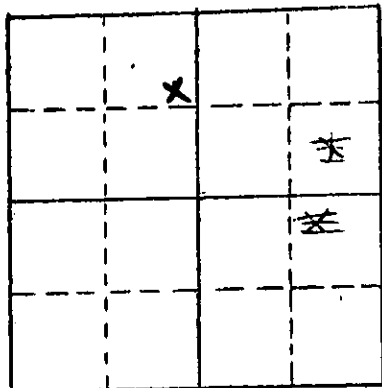
STATE OF KANSAS
STATE CORPORATION COMMISSION

Give All Information Completely
Make Required Affidavit
Mail or Deliver Report to
Conservation Division
State Corporation Commission

P. O. Box 17027
Wichita, Kansas 67217

WELL PLUGGING RECORD

Ellsworth County. Sec. 34 Twp. 14 Rge. 10 (E) W (W)
Location as "NE/CNWSW2" or footage from lines SE NE NW
Lease Owner Albert Borrell
Lease Name Macek Well No. #2
Office Address P. O. Box 391 ; Wilson, Ks. 67490
Character of Well (completed as Oil, Gas or Dry Hole) Completed as an oil well
Date well completed 9/1972
Application for plugging filed May 1974
Application for plugging approved May 1974
Plugging commenced May 13 1974
Plugging completed June 20 1974
Reason for abandonment of well or producing formation Insufficient production
If a producing well is abandoned, date of last production 9/1973
Was permission obtained from the Conservation Division or its agents before plugging was commenced? Yes



Locate well correctly on above Section Plat

Name of Conservation Agent who supervised plugging of this well Gilbert Toman
Producing formation Kansas City Depth to top 2808 Bottom 2960 Total Depth of Well 2960 Feet
Show depth and thickness of all water, oil and gas formations.

OIL, GAS OR WATER RECORDS

CASING RECORD

FORMATION	CONTENT	FROM	TO	SIZE	PUT IN	PULLED OUT
				8 5/8"	212	None
				5 1/2"	2959	2116

Describe in detail the manner in which the well was plugged, indicating where the mud fluid was placed and the method or methods used in introducing it into the hole. If cement or other plugs were used, state the character of same and depth placed, from _____ feet to _____ feet for each plug set.

May 13, 1974 Plugged off bottom. Dumped sand to 2125'. Mixed and dumped 5 sx of cement.

June 20, 1974 Plugged off top. Allied Cementing Co. mixed and pumped down 8 5/8" surface casing. 2 sx of hulls. 20 sx of gel and 85 sx of cement.

RECEIVED
STATE CORPORATION COMMISSION
AUG 9 1974
CONSERVATION DIVISION
Wichita, Kansas

(If additional description is necessary, use BACK of this sheet)
Name of Plugging Contractor RUSS CASING PULLING, INC.
Address P. O. Box 1082 ; Great Bend, Kansas 67530

STATE OF Kansas COUNTY OF Ellsworth ss.
Albert W. Borrell

(owner or operator) of the above-described well, being first duly sworn on oath, says: That I have knowledge of the facts, statements, and matters herein contained and the log of the above-described well as filed and that the same are true and correct. So help me God.


(Signature) Albert W. Borrell
PO Box 391, Wilson, Kansas 67490

(Address)

to before me this 8th day of August 1974

A.E. Burns
(A.E. Burns)

Notary Public.



DRILLERS LOG

No. 2 Macek

CASING RECORD:	COMPANY:	Albert W. Borell	DESCRIPTION:
8-5/8" @ 212' w/175 sx cement	CONTRACTOR:	Red Tiger Drilling Co.	SE NE NW 34-14S-10W
5-1/2" @ 2959' w/125 sx cement	COMMENCED:	August 27, 1972	Ellsworth County, Kansas
TOTAL DEPTH: 2960'	COMPLETED:	September 2, 1972	ELEVATION:

<u>FORMATION</u>	<u>FROM</u>	<u>TO</u>
Sand & Shale	0	215
Shale	215	240
Sand & Shale	240	461
Anhydrite	461	491
Shale	491	690
Shale & Shells & Lime	690	1280
Shale & Lime	1280	2440
Lime	2440	2650
Lime & Shale	2650	2848
Lime	2848	2960

REMARKS
RECEIVED
 STATE CORPORATION COMMISSION
 MAY 13 1974
 CONSERVATION DIVISION
 Wichita, Kansas


I certify that this is a true and correct copy of the above log to the best of my knowledge.

RED TIGER DRILLING COMPANY

Virginia K. Albert
 Virginia K. Albert

Subscribed and sworn to before me this 5th day of September, 1972.

Barbara L. Sedwick
 Notary Public



My commission expires:
July 25, 1976