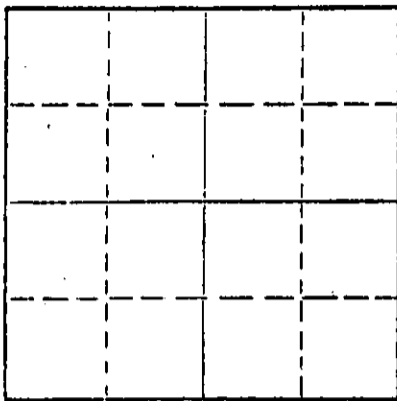


STATE OF KANSAS  
STATE CORPORATION COMMISSION

Form CP-4

WELL PLUGGING RECORD

Give All Information Completely  
Make Required Affidavit  
Mail or Deliver Report to:  
Conservation Division  
State Corporation Commission  
P. O. Box 17027  
Wichita, Kansas 67217  
NORTH



Locate well correctly on above  
Section Plat

Ellsworth County, Sec. 34 Twp. 14S Rge. 10W (E) (W) X  
Location as "NE/CNWxSWx" or footage from lines SW NW NE  
Lease Owner Albert W. Borell  
Lease Name Vopat Well No. 2  
Office Address Box 391, Wilson, Kansas  
Character of Well (completed as Oil, Gas or Dry Hole) D&A  
Date well completed October 8 1972  
Application for plugging filed October 8 1972  
Application for plugging approved October 8 1972  
Plugging commenced October 8 1972  
Plugging completed October 8 1972  
Reason for abandonment of well or producing formation D&A

If a producing well is abandoned, date of last production 19  
Was permission obtained from the Conservation Division or its agents before plugging was commenced? Yes

Name of Conservation Agent who supervised plugging of this well Gilbert Toman  
Producing formation \_\_\_\_\_ Depth to top \_\_\_\_\_ Bottom \_\_\_\_\_ Total Depth of Well 2913 Feet  
Show depth and thickness of all water, oil and gas formations.

OIL, GAS OR WATER RECORDS

CASING RECORD

FORMATION	CONTENT	FROM	TO	SIZE	PUT IN	PULLED OUT
				8-5/8"	232	-0-

Describe in detail the manner in which the well was plugged, indicating where the mud fluid was placed and the method or methods used in introducing it into the hole. If cement or other plugs were used, state the character of same and depth placed, from \_\_\_\_\_ feet to \_\_\_\_\_ feet for each plug set.

Heavy mud to 225', plug & 25 sx, heavy mud to 40' w/1/2 sx, hulls & 10 sx, cement, 2 sx rathole.

RECEIVED  
STATE CORPORATION COMMISSION

OCT 24 1972  
CONSERVATION DIVISION  
Wichita, Kansas


(If additional description is necessary, use BACK of this sheet)  
Name of Plugging Contractor Red Tiger Drilling Company  
Address 1720 Wichita Plaza, Wichita, Kansas 67202

STATE OF Kansas, COUNTY OF Sedgwick, ss.  
Virginia K. Albert (employee of owner) or (owner or operator) of the above-described well, being first duly sworn on oath, says: That I have knowledge of the facts, statements, and matters herein contained and the log of the above-described well as filed and that the same are true and correct. So help me God.

(Signature) Virginia K. Albert  
1720 Wichita Plaza, Wichita, Kansas 67202  
(Address)

Subscribed and Sworn to before me this 11th day of October, 1972.

Barbara L. Dorland  
Notary Public  
My commission expires July 25, 1976.  
Notary Public.



DRILLERS LOG

No. 2 Vopat

CASING RECORD:	COMPANY:	Albert W. Borall	DESCRIPTION:
8-5/8" @ 232' w/165 ex cement	CONTRACTOR:	Red Tiger Drilling Co.	SW NW NR 34-14S-10W Ellsworth County, Kansas
TOTAL DEPTH: 2913'	COMMENCED:	October 4, 1972	ELEVATION:
	COMPLETED:	October 8, 1972	

<u>FORMATION</u>	<u>FROM</u>	<u>TO</u>	<u>REMARKS</u>
Sand	0	60	
Sand & Shale	60	470	
Anhydrite	470	498	
Shale & Redbed	498	955	
Shale	955	1450	
Shale & Lime	1450	2320	
Lime	2320	2480	
Lime w/Shale	2480	2765	
Lime	2765	2913	

I certify that this is a true and correct copy of the above log to the best of my knowledge.


RED TIGER DRILLING COMPANY

*Virginia K. Albert*  
 \_\_\_\_\_  
 Virginia K. Albert

Subscribed and sworn to before me this 11th day of October, 1972.

*Barbara L. Jordan*  
 \_\_\_\_\_  
 Notary Public

My commission expires:  
July 25, 1976



RECEIVED  
 STATE CORPORATION COMMISSION  
 OCT 18 1972  
 CONSERVATION DIVISION  
 Wichita, Kansas