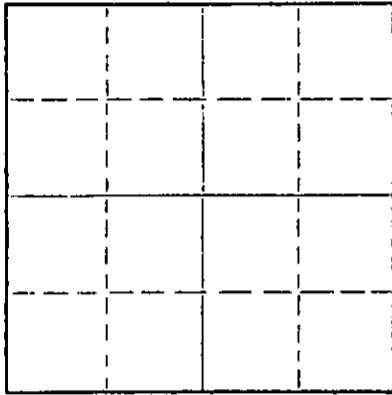


Give All Information Completely
Make Required Affidavit
Mail or Deliver Report to:
Conservation Division
State Corporation Commission
212 No. Market
Wichita, Kansas

WELL PLUGGING RECORD

NORTH



Locate well correctly on above
Section Plot

Ellsworth County, Sec. 34 Twp. 14 Rge. 10 (E) W (W)

Location as "NE/CNWKSWK" or footage from lines NE NE NE

Lease Owner Leo J. Dreiling Oil Company

Lease Name Vopat "B" Well No. 1

Office Address Route 2, Victoria, Kansas 67671

Character of Well (completed as Oil, Gas or Dry Hole) Dry Hole

Date well completed 8-14 1968

Application for plugging filed 8-14 1968

Application for plugging approved 8-14 1968

Plugging commenced 8-14 1968

Plugging completed 8-14 1968

Reason for abandonment of well or producing formation Dry Hole

If a producing well is abandoned, date of last production 19

Was permission obtained from the Conservation Division or its agents before plugging was commenced? Yes

Name of Conservation Agent who supervised plugging of this well Hugh Scott

Producing formation _____ Depth to top _____ Bottom _____ Total Depth of Well _____ Feet

Show depth and thickness of all water, oil and gas formations.


OIL, GAS OR WATER RECORDS

CASING RECORD

FORMATION	CONTENT	FROM	TO	SIZE	PUT IN	PULLED OUT
Surface Pipe				8 5/8"	198'	

Describe in detail the manner in which the well was plugged, indicating where the mud fluid was placed and the method or methods used in introducing it into the hole. If cement or other plugs were used, state the character of same and depth placed, from _____ feet to _____ feet for each plug set.

- 1st. plug was set @ 450' with 25 sacks cement
- 2nd. plug was set @ 190' with 25 sacks cement
- 3rd. plug was set @ 40' with solid bridge & 10 sacks cement
- Cementing to bottom of cellar



(If additional description is necessary, use BACK of this sheet)

Name of Plugging Contractor L. J. Dreiling & Sons, Inc.

Address Route 2, Victoria, Kansas 67671


STATE OF KANSAS, COUNTY OF ELLIS, ss.

I, Leo F. Dreiling (employee of owner) or (contractor) of the above-described well, being first duly sworn on oath, says: That I have knowledge of the facts, statements, and matters herein contained and the log of the above-described well as filed and that the same are true and correct. So help me God.

(Signature) Leo F. Dreiling

LEO F. DREILING, ROUTE 2, VICTORIA, KANSAS 67671 (Address)

Subscribed and sworn to before me this 17th day of August, 1968



My commission expires September 19, 1970

JOSEPH A. HESS Notary Public.

L. J. DREILING AND SONS, INC.

Victoria, Kansas 67671

WELL LOG

Company	Leo J. Dreiling Oil Company Route 2 Victoria, Kansas 67671	Sec. 34	Twp. 14	Rng. 10
Farm	Vopat "B" No. 1	Location	NE NE NE	
Total Depth	3585'	County	Ellsworth	
Comm.	8-3-68 Comp. 8-14-68	Elevation:	1638'	K. B.
Contractor	L. J. Dreiling & Sons, Inc. Route 2 Victoria, Kansas 67671		1635'	D. F.
			1633'	G. R.
	Casing Record	Cement Record	Production: D & A	
	198' - 8 5/8"	150 sacks cement		


Figures Indicate Bottom of Formations

0'	25'	Sand
25'	40'	Post Rock
40'	105'	Redbed
105'	135'	Redbed
135'	165'	Redbed & Shale
165'	196'	Blue Shale
196'	440'	Sand & Clay
440'	452'	Anhy.
452'	1085'	Shale & Shells
1085'	2475'	Shale & Lime
2475'	3102'	Lime
3102'	3292'	Arbuckle Dolomite
3292'	3363'	Arbuckle & Chert
3363'	3455'	Arbuckle with Sand & Chert
3455'	3462'	Regan Sand
3462'	3585'	Granite Wash
3585'	T.D.	

RECEIVED
STATE CORPORATION COMMISSION
AUG 19 1968
CONSERVATION DIVISION
Wichita, Kansas

STATE OF KANSAS)
)ss
COUNTY OF ELLIS)

I, Leo F. Dreiling, of the L. J. Dreiling & Sons, Inc. upon oath states that the above and foregoing is a true and correct copy from the Daily Drilling Report from your Vopat "B" #1.



LEO F. DREILING

Subscribed and sworn to before me this 17th day of August 1968.



JOSEPH A. HESS NOTARY PUBLIC



My commission expires: September 19, 1970