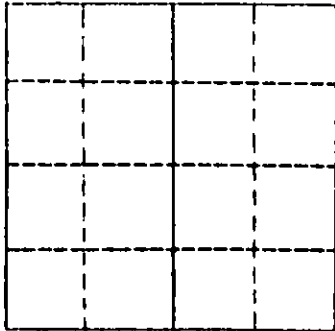


Give All Information Completely
Make Required Affidavit - Mail
Or Deliver Report To:

Conversation Division
State Corporation Commission
200 Colorado Derby Building
Wichita, Kansas 67202



Locate Well Correctly On The
Above Section Plat Map

*ACW
09-28-81*

Ellsworth County, Sec. 31 Twp. 14S Rge. 9W E
Location As "NE/CNW 1/4 SW1/4" Or Footage From Lines
C SW NW

Lease Owner C. L. Morris Company

Lease Name Vopot Well No. #1

Office Address P.O. Box 204, Wichita,

Character Of Well (Completed As Oil, Gas Or Dry Hole)
Dry Hole

Date Well Completed 9-12 19 81

Application For Plugging Filed 9-12 19 81

Application For Plugging Approved 9-12 19 81

Plugging Commenced 9-12 19 81

Plugging Completed 9-12 19 81

Reason For Abandonment Of Well Or Producing Formation
Dry Hole

If A Producing Well Is Abandoned, Date Of Last Producti
19 81

Was Permission Obtained From The Conservation Division
Its Agents Before Plugging Was Commenced? Yes

Name Of Conservation Agent Who Supervised Plugging Of This Well Gilbert Shank

Producing Formation _____ Depth To Top _____ Bottom _____ Total Depth Of Well _____

Show Depth And Thickness Of All Water, Oil And Gas Formations.

OIL, GAS OR WATER RECORDS

CASING RECORD

FORMATION	CONTENT	FROM	TO	SIZE	PUT IN	PULLED OUT
				8 5/8	307'	None

Describe In Detail The Manner In Which The Well Was Plugged, Indicating Where The Mud Fluid Was
Placed And The Method Or Methods Used In Introducing It Into The Hole. If Cement Or Other Plug
were Used, State The Character Of Same And Depth Placed, From _____ Feet To _____ Feet
For Each Plug Set. 690' w/70sx

300' w/ 40'

40' to top w/ 5 sx

Rat Hole w/5sx of 50/50 poz, 4% gel, 3% cc

Please Note: (If Additional Description If Necessary, Use Back Of This Sheet)

Name Of Plugging Contractor Ramco Drilling Company

State Of Kansas County Of Sedgwick ss: J. V. Crawford

of The Ramco Drilling Company ~~XXXXXX~~

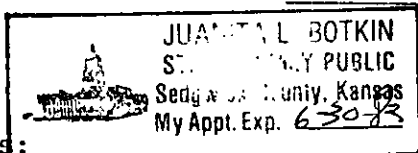
~~XXXX~~, being first duly sworn on oath, says: That I have knowledge of the facts, statements and
matters herein contained and the log of the above described well as filed and that same are true
and correct. So help me God.

THE RAMCO DRILLING CORPORATION

Signature: *J. V. Crawford*

(Address)

Subscribed And Sworn To Before Me This 25th Day Of September, 19 81



Juanita L. Botkin
Notary Public

My Commission Expires:

15-053-20715-00-00

W E L L L O G

WELL NAME: Vopot #1

OPERATOR: C. L. Morris Company

SPUD DATE: 9-7-81

CONTRACTOR: Ramco Drilling company

COMPLETION DATE: 9-12-81

CASING: 8 5/8, 24# new, set @ 307' w/25
sx cmn, 3% cc, 2% gel

LOCATION:

<u>FORMATION</u>	<u>FROM</u>	<u>TO</u>
Surface	0	235
Bed Rock	235	1132
Sand and Shale	1132	1700
Shale	1700	2759
Shale and Lime	2759	2878
Kansas City Lime	2878	2920
Shale and Lime	2920	3240
RTD	3240	

STATE OF KANSAS }
COUNTY OF SEDGWICK }


I certify that the above information is true and correct to the best of my knowledge.

THE RAMCO DRILLING CORPORATION

By: JV [Signature]

Subscribed and sworn to before me on this 25th day of September, 1981.

Juanita L. Botkin
Notary Public



My Appointment Expires: _____