

15-053-00249-00-00

STATE OF KANSAS
STATE CORPORATION COMMISSION

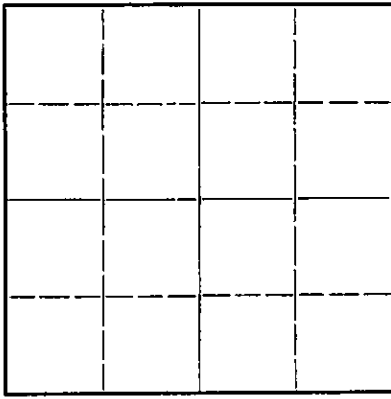
WELL PLUGGING RECORD

Give All Information Completely
Make Required Affidavit
Mail or Deliver Report to:
Conservation Division
State Corporation Commission
800 Bitting Building
Wichita, Kansas

OR
FORMATION PLUGGING RECORD Strike out upper line when reporting plugging of formations.

Ellsworth County. Sec. 29 Twp. 14 Rge. 9 (E) (W)
Location as "NE¼NW¼SW¼" or footage from lines. NW/4
Lease Owner. Phillips Petroleum Company
Lease Name. Evol Well No. 1
Office Address. Box 528 - Russell, Kansas
Character of Well (completed as Oil, Gas or Dry Hole) Dry Hole
Date well completed. 4-28-44 19
Application for plugging filed. 4-28-44 19
Application for plugging approved. 4-28-44 19
Plugging commenced. 4-28-44 19
Plugging completed. 4-28-44 19
Reason for abandonment of well or producing formation. Dry Hole
If a producing well is abandoned, date of last production. 19
Was permission obtained from the Conservation Division or its agents before plugging was commenced? Yes

NORTH



Locate well correctly on above Section Plat

Name of Conservation Agent who supervised plugging of this well. Rule Durkee
Producing formation. Arbuckle Depth to top. 3149 Bottom. 3183 Total Depth of Well. 3183 Feet
Show depth and thickness of all water, oil and gas formations.



OIL, GAS OR WATER RECORDS

CASING RECORD

Formation	Content	From	To	Size	Put In	Pulled Out
Lansing Kansas City	Dry	2743				
Conglomerate	Dry	3132				
Arbuckle	Dry	3149				

Describe in detail the manner in which the well was plugged, indicating where the mud fluid was placed and the method or methods used in introducing it into the hold. If cement or other plugs were used, state the character of same and depth placed, from...feet to...feet for each plug set.

Filled with heavy mud to 250' and ran 15 sx cement @ 250' in filling to 205'. Filled up with mud from 205 to 26'. Ran 10 sx cement @ 26' in filling to base of cellar.



(If additional description is necessary, use BACK of this sheet)

Correspondence regarding this well should be addressed to Mr. R. A. McKnight
Address. Box 528 - Russell, Kansas

STATE OF Kansas, COUNTY OF Russell, ss.
Mr. R. A. McKnight (employee of owner) or (owner or operator) of the above-described well, being first duly sworn on oath, says: That I have knowledge of the facts, statements, and matters herein contained and the log of the above-described well as filed and that the same are true and correct. So help me God.

(Signature) R.A. McKnight
Box 528 - Russell, Kansas (Address)

SUBSCRIBED AND SWORN to before me this 8th day of May, 1944
Jenewine Poole Notary Public.

My commission expires July 2, 1945

15-053-00249-00-00

Form No. 873

Formation Record

Lease

Well No.

FROM	TO	Formation	REMARKS
0	58	Surface Clay & Sand	D. P. Elevation 1551'
58	253	Lime & Shale	
253	448	Lime, shale & Sand	
448	518	Sand & Red Bed	
518	708	Red Bed & Shells	
708	1084	Shale & Shales	
1084	2012	Lime & Shale	
2012	2163	Shale	
2163	2277	Lime & Shale	
2277	2373	Lime	
2373	2513	Lime & Shale	
2513	2578	Lime	
2578	2632	Shale	
2632	2672	Lime	
2672	2698	Sand	
2698	2776	Lime & Shale	Top L. E. C. 2743'
2776	2886	Lime	Soft with good show oil from 2787 to 2792'. Took Drill Stem Test & set packer @ 2782'. Left tool open 30 minutes & recovered 15' of drilling mud.
2882	3060	Lime & Shale	
3060	3104	Conglomerate	
3104	3183	Lime & Shale	Top Conglomerate 3132' Top Arbuckle 3149'. Dry & Abandoned.

FILE
BOOK

29 149.9W
116...