

15-051-20,189-00-00

TO BE FILED WITH THE STATE CORPORATION COMMISSION PRIOR TO COMMENCEMENT OF WELL

1. Operator Circle Oil Company, Inc. Address 500 Bitting Building, Wichita
2. Lease name PENNEY ESTATE Well No. 1 County Ellis
3. Well Location NE NE SE Sec. 31 Township 14S Range 17W
4. Well to be drilled 330 ft. from nearest lease line.
5. Drilling Contractor Sage Drilling Co. Address 500 Bitting Building, Wichita
6. Type of equipment: Rotary Cable Tool Approx. date operation to begin December 18, 1967
7. Well to be drilled for Oil Gas Disposal Input Estimated Total Depth of Well 3500 ft.
8. Depth of deepest fresh water well within one mile of location _____ ft. If none exists, write NONE NONE
9. Ground elevation at location is approx. flat ft. higher or _____ ft. lower than ground elevation at water well.
10. Depth of the deepest municipal water well within three miles of location _____ ft. If none exists, write NONE NONE
11. Operator states that he will set surface pipe at least 25 ft. below all Tertiary or unconsolidated deposits and, taking into consideration differences in ground elevations, that the minimum depth necessary, to the best of his knowledge and belief, to protect all fresh water zones is 100 ft. and operator agrees to set surface pipe at this location to a depth of not less than 225 ft. Alternate 1 Alternate 2 .


REMARKS:



CIRCLE OIL COMPANY, INC.

Mailed December 15, 1967.

Signature of Operator

By:



**State Corporation Commission of Kansas
Conservation Division
500 Insurance Building
212 North Market
Wichita, Kansas 67202**

RECEIVED
STATE CORPORATION COMMISSION

DEC 18 1967

12-18-1967

CONSERVATION DIVISION
Wichita, Kansas

(IF PREFERRED, MAIL IN ENVELOPE)