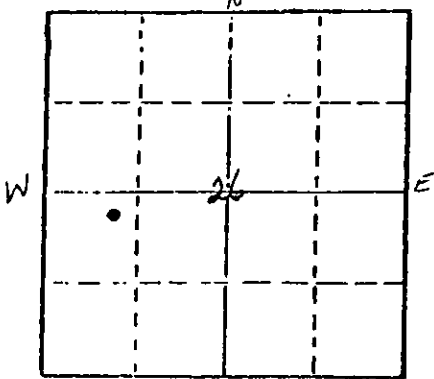


STATE OF KANSAS
STATE CORPORATION COMMISSION

WELL PLUGGING RECORD

Give All Information Completely
Make Required Affidavit
Mail or Deliver Report to
Conservation Division
State Corporation Comm.
245 North Water
Wichita, KS 67202

SCOTT County, Sec. 26 Twp. 16 Rge. 31 ~~XX~~W
Location as "NE/CNW $\frac{1}{4}$ SW $\frac{1}{4}$ " or footage from lines
NE NW SW
Lease Owner Mull Drilling Company, Inc.
Lease Name Thon 'A' # 1 Well No. 1
Office Address P.O. Box 2758 Wichita, KS 67201
Character of Well (Completed as Oil, Gas or Dry Hole)



Locate well correctly on above
Section Plot

DRY HOLE
Date Well completed 10-29- 19 81
Application for plugging filed 10-29- 19 81
Application for plugging approved 10-29- 19 81
Plugging commenced 10-29- 19 81
Plugging completed 10-29- 19 81
Reason for abandonment of well or producing formation

D & A
If a producing well is abandoned, date of last production 19

Was permission obtained from the Conservation Division or
its agents before plugging was commenced? YES
Name of Conservation Agent who supervised plugging of this well Clarence Thomas, Jr.

Producing formation Depth to top Bottom Total Depth of Well 4675'
Show depth and thickness of all water, oil and gas formations.

OIL, GAS OR WATER RECORDS

CASING RECORD

FORMATION	CONTENT	FROM	TO	SIZE	PUT IN	PULLED OUT
		0	337'	8 5/8	333'	0

Describe in detail the manner in which the well was plugged, indicating where the mud fluid
was placed and the method or methods used in introducing it into the hold. If cement or other
plugs were used, state the character of same and depth placed, from feet to
feet for each plug set.

T.D. 4675	1500'	75 Sacks
	300'	40 Sacks
	40'	10 Sacks
		5 Sacks in Rathole
		5 Sacks in Mousehole
		Plug down at 12:30 A.M. 10-29-81
		Halliburton Cemented

(If additional description is necessary, use BACK of this sheet)

Name of Plugging Contractor Blue Goose Drilling Company, Inc.


STATE OF KANSAS COUNTY OF BARTON, ss.
George E. Miller, Jr. (owner or operator)
of the above-described well, being first duly sworn on oath, says: That I have knowledge of
the facts, statements, and matters herein contained and the log of the above-described well
as filed and that the same are true and correct. So help me God.

(Signature) George E. Miller, Jr.
P.O. Box 1413 Great Bend, KS 67530
(Address)

SUBSCRIBED AND SWORN TO before me this 29th day of October, 19 81

Helen C. Standley
Notary Public.

My commission expires 12-8-83



RECEIVED
STATE CORPORATION COMMISSION

NOV 3 1981
11-3-81
CONSERVATION DIVISION
Wichita, Kansas

WELL LOG

1 THON 'A'
NE NW SW Sec 26-16S-31W
Scott County, Kansas

NAME OF OPERATOR: Mull Drilling Company, Inc.
P.O. Box 2758
Wichita, KS 67201


DATE COMPLETED: October 29, 1981

FROM	TO	
0	3020	Sand and Shale
3020	3214	Shale and Limestone
3214	4675	Lime and Shale
4675		T.D.

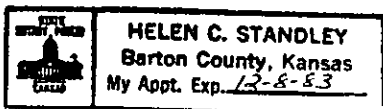
STATE OF KANSAS


COUNTY OF BARTON ss

George E. Miller, Jr., President of Blue Goose Drilling Company, Inc. being first duly sworn on oath says: That I have knowledge of the facts, statements and matters herein contained and the log of the above described well as filed and that the same are true and correct.


George E. Miller, Jr.

Subscribed and sworn before me this 2nd Day of November 1981.




Helen C. Standley, Notary Public

My Commission Expires: 12-8-83

RECEIVED
STATE CORPORATION COMMISSION
NOV 3 1981
CONSERVATION DIVISION
Wichita Kansas