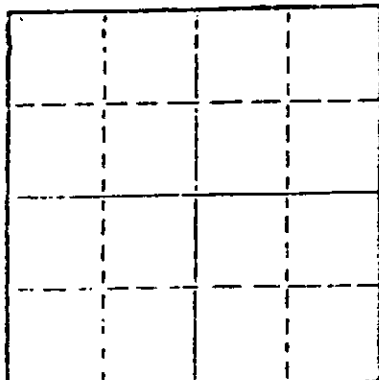


STATE OF KANSAS
STATE CORPORATION COMMISSION

WELL PLUGGING RECORD

Give All Information Completely
Make Required Affidavit
Mail or Deliver Report to
Conservation Division
State Corporation Comm.
245 North Water
Wichita, KS 67202



Locate well correctly on above
Section Map

Scott County. Sec. 23 Twp. 16 Rge. 32 E/W
Location as "NE/CNW $\frac{1}{4}$ SW $\frac{1}{4}$ " or footage from lines
NW NE NW

Lease Owner Gamar Oil Company
Lease Name Box 86 Conine Well No. 1
Office Address Box 86, Gove, Kansas 67736
Character of Well (Completed as Oil, Gas or Dry Hole)
Dry Hole

Date Well completed 3/19/81 19
Application for plugging filed 3/19/81 19
Application for plugging approved 3/19/81 19
Plugging commenced 3/19/81 19
Plugging completed 3/19/81 7 a.m. 19
Reason for abandonment of well or producing formation

If a producing well is abandoned, date of last production 19

Was permission obtained from the Conservation Division or
its agents before plugging was commenced? yes

Name of Conservation Agent who supervised plugging of this well Gil Balthazor
Producing formation Depth to top Bottom Total Depth of Well 4775
Show depth and thickness of all water, oil and gas formations. RTD4775'

OIL, GAS OR WATER RECORDS

CASING RECORD

FORMATION	CONTENT	FROM	TO	SIZE	PUT IN	PULLED OUT
	Surface	0	266	8-5/8"	yes	no

Describe in detail the manner in which the well was plugged, indicating where the mud fluid was placed and the method or methods used in introducing it into the hole. If cement or other plugs were used, state the character of same and depth placed, from feet to feet for each plug set.

1st plug @ 1220' with 70 sacks

2nd plug @ 240' with 20 sacks

Bridge @ 40' with 10 sacks

5 sacks in rathole

Job complete 7 a.m. 3/19/81

(If additional description is necessary, use BACK of this sheet)

Name of Plugging Contractor Slawson Drilling Company, Inc.

STATE OF Kansas COUNTY OF Sedgwick
James C. Remsberg, Slawson Drilling Co. (employee of owner) or (owner or operator)
of the above-described well, being first duly sworn on oath, says: That I have knowledge of
the facts, statements, and matters herein contained and the log of the above-described well
as filed and that the same are true and correct. So help me God.

(Signature)


James C. Remsberg
200 Douglas Building, Wichita 67202
(Address)

SUBSCRIBED AND SWORN TO before me this 6th day of April, 19 81

My commission expires January 17, 1985

Mary Lou Taylor
Mary Lou Taylor

Notary Public.



15-171-20204-0000

DRILLERS LOG

OPERATOR: Gamar Oil Company
Box 86
Gove, Kansas 67736

WELL NAME: #1 Conine
NW NE NW Sec. 23-16S-32W
Scott County, Kansas

CONTRACTOR: Slawson Drilling Company, Inc.
200 Douglas Building
Wichita, Kansas 67202

COMMENCED: 3/9/81

COMPLETED: 3/19/81-7 a.m.

RTD: 4775'

SURFACE CASING: 8-5/8" set at 266' with 175 sx cement


0' to 269' 12 1/2" Surface Hole
269' to 3200' Shale
3200' to 3800' Shale & Lime
3800' to 3990' Lime & Shale
3990' to 4775' Lime
RTD 4775'

RECEIVED
STATE CORPORATION COMMISSION
APR 10 1981
CONSERVATION DIVISION
Wichita, Kansas

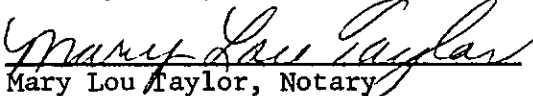
STATE OF KANSAS

COUNTY OF SEDGWICK

I, James C. Remsberg, of the Slawson Drilling Company, Inc.
hereby state the above is an accurate copy of the #1 Conine log for the
Gamar Oil Company.


James C. Remsberg

Subscribed and sworn to me this
6th day of April, 1981


Mary Lou Taylor, Notary

My commission expires January 17, 1985

