

STATE OF KANSAS
STATE CORPORATION COMMISSION

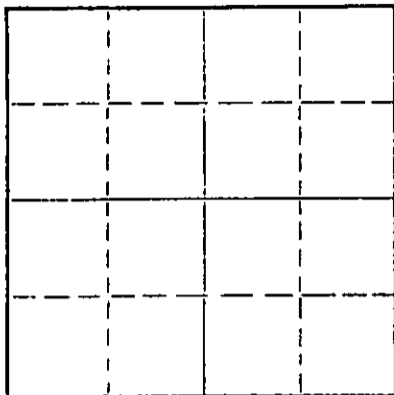
WELL PLUGGING RECORD

Give All Information Completely
Make Required Affidavit
Mail or Deliver Report to:
Conservation Division
State Corporation Commission
211 No. Broadway
Wichita, Kansas

Scott County, Sec. 11 Twp. 16S Rge. (E) 34(W)

Location as "NE/CNW&SW" or footage from lines SE SE
Lease Owner The Hefner Company
Lease Name Koehn Well No. 1
Office Address P. O. Box 18777 - Oklahoma City, Okla.
Character of Well (completed as Oil, Gas or Dry Hole) Dry Hole
Date well completed 11-26-64 19
Application for plugging filed 11-26-64 19
Application for plugging approved 11-26-64 19
Plugging commenced 11-26-64 19
Plugging completed 11-26-64 19
Reason for abandonment of well or producing formation Dry Hole

NORTH



Locate well correctly on above
Section Flat

If a producing well is abandoned, date of last production 19
Was permission obtained from the Conservation Division or its agents before plugging was commenced? yes

Name of Conservation Agent who supervised plugging of this well W. L. Nichols - Moreland, Kansas
Producing formation Depth to top Bottom Total Depth of Well 4978 Feet
Show depth and thickness of all water, oil and gas formations.

OIL, GAS OR WATER RECORDS

CASING RECORD

FORMATION	CONTENT	FROM	TO	SIZE	PUT IN	PULLED OUT

Describe in detail the manner in which the well was plugged, indicating where the mud fluid was placed and the method or methods used in introducing it into the hole. If cement or other plugs were used, state the character of same and depth placed, from feet to feet for each plug set.

1st plug @ 660' w/20 sacks cement
2nd plug @ 330' w/20 sacks cement
3rd plug @ 40' w/10 sacks cement

DEC 9 1964

(If additional description is necessary, use BACK of this sheet)

Name of Plugging Contractor Murfin Drilling Company
Address 617 Union Center - Wichita, Kansas

STATE OF KANSAS, COUNTY OF SEDGWICK, ss.
C. Robert Buford (employee of owner) or (owner or operator) of the above-described well, being first duly sworn on oath, says: That I have knowledge of the facts, statements, and matters herein contained and the log of the above-described well as filed and that the same are true and correct. So help me God.

(Signature) MURFIN DRILLING COMPANY
By: C. Robert Buford
(Address) C. Robert Buford

SUBSCRIBED AND SWORN to before me this 8th day of December, 1964

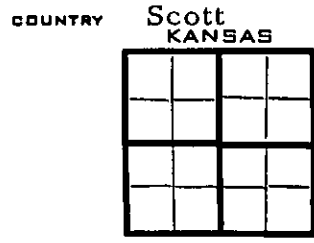
My commission expires ADELA MIZENCER, Notary Public
My commission expires November 5, 1966

Notary Public.

WELL LOG

COMPANY The Hefner Company
 FARM KOEHN NO. 1
 RID. NO. 2
 TOTAL DEPTH 4978
 COMM. 11-8-64 COMP. 11-26-64
 SHOT OR TREATED
 CONTRACTOR Murfin Drilling Company
 ISSUED

SEC. 11 T. 16S. 34W
 LOC. SE SE




CASING
 20 10
 15 8 5/8" @ 338' w/250 sacks
 12 6
 13 5

ELEVATION 3114 GR

PRODUCTION D&A

FIGURES INDICATE BOTTOM OF FORMATIONS

- 40 Surface Soil & Clay
- 320 Sand & Clay
- 460 Shale
- 1580 Shale w/Sand Streaks
- 1735 Shale & Sand
- 2455 Red Bed
- 2474 Anhydrite
- 2980 Shale
- 3095 Shale & Lime
- 3290 Lime & Shale
- 3375 Shale w/Sand & Lime
- 3475 Lime & Shale
- 3610 Shale & Lime
- 4080 Lime & Shale
- 4600 Lime
- 4745 Lime & Shale
- 4835 Shale & Lime
- 4870 Lime & Shale
- 4978 Lime
- 4978 RTD



State of KANSAS }
 County of SEDGWICK } ss:

I, C. Robert Buford of the Murfin Drilling Company
 upon oath state that the above and foregoing is a true and correct copy of the log of the Koehn #1 well.

MURFIN DRILLING COMPANY
 By: C. Robert Buford
 C. Robert Buford

Subscribed and sworn to before me this 8th day of December 19 64

My Commission Expires: ADELA MIZENER, Notary Public
 My commission expires November 5, 1966

Adela Mizener
 NOTARY PUBLIC