

15-199-20002-00-00

Form CP-4

STATE OF KANSAS
STATE CORPORATION COMMISSION

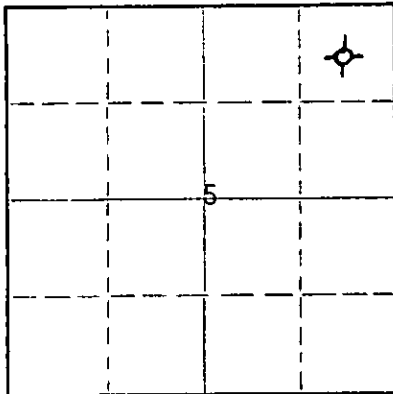
Give All Information Completely
Make Required Affidavit
Mail or Deliver Report to:
Conservation Division
State Corporation Commission
211 No. Broadway
Wichita, Kansas

WELL PLUGGING RECORD

Wallace County, Sec. 5 Twp. 14 S Rge. (E) 42 (W)

Location as "NE/CNWxSWx" or footage from lines. C NE NE
Lease Owner Bradley-Shaw
Lease Name Collins Well No. 1
Office Address 826 Union Center - Wichita, Kansas 67202
Character of Well (completed as Oil, Gas or Dry Hole) Dry Hole
Date well completed December 24 19 68
Application for plugging filed December 24 19 68
Application for plugging approved December 24 19 68
Plugging commenced 2:30 a.m., December 24 19 68
Plugging completed 5:00 a.m., December 24 19 68
Reason for abandonment of well or producing formation

NORTH



Locate well correctly on above
Section Plat

If a producing well is abandoned, date of last production 19
Was permission obtained from the Conservation Division or its agents before plugging was commenced? yes

Name of Conservation Agent who supervised plugging of this well W. L. Nichols
Producing formation Depth to top Bottom Total Depth of Well 5457 Feet G.L.
Show depth and thickness of all water, oil and gas formations.

OIL, GAS OR WATER RECORDS

CASING RECORD

FORMATION	CONTENT	FROM	TO	SIZE	PUT IN	PULLED OUT
Clay		0'	70'	8-5/8"	295'	--
Sand & Shale		70'	301'			

Describe in detail the manner in which the well was plugged, indicating where the mud fluid was placed and the method or methods used in introducing it into the hole. If cement or other plugs were used, state the character of same and depth placed, from feet to feet for each plug set.

Heavy mud from total depth to 1475'. 80 sx. common cement
from 1475' to 1225'. 70 sx. common cement from 400' to 180'.
5 sx. common from 20' to bottom of cellar.

RECEIVED
STATE CORPORATION COMMISSION
JAN 9 1969
CONSERVATION DIVISION
Wichita, Kansas
DI-09-1969

(If additional description is necessary, use BACK of this sheet)

Name of Plugging Contractor Rine Drilling Company, Inc.
Address 600 Garvey Building, Wichita, Kansas 67202

STATE OF KANSAS, COUNTY OF SEDGWICK, ss.

Geo. R. Shaw (employee of owner) or (owner or operator) of the above-described well, being first duly sworn on oath, says: That I have knowledge of the facts, statements, and matters herein contained and the log of the above-described well as filed and that the same are true and correct. So help me God.

(Signature) Geo R Shaw

(Address)

AND SWORN to before me this 8th day of January 1969

Dwight Alder
Notary Public.



15-199-20002-00-00

C NE/4 NE/4
SECTION 5-14S-42W
WALLACE COUNTY, KANSAS

COLLINS WELL NO. 1

CONTRACTOR: RINE DRILLING COMPANY, INC.

STARTED: DECEMBER 9, 1968

COMPLETED: DECEMBER 24, 1968


L O G

Clay	0' - 301'	Totco - 1/4° @ 301' Run 15 jts. 8 5/8" csg. cement w/250 sx. common w/3% cc
Sand & Shale	301' - 2001'	
Sand & Shells	2001' - 2640'	
Shale & Shells	2640' - 2930'	
Sand & Shale	2930' - 3394'	Totco - 3/4° @ 3242'
Shale & Lime	3394' - 4415'	
Lime	4415' - 4902'	
Shale & Lime	4902' - 5035'	Totco - 3/4° @ 4970'
Sand & Lime	5035' - 5124'	
Sand & Shale	5124' - 5209'	
Shale	5209' - 5276'	Totco - 3/4° @ 5276'
Lime & Shale	5276' - 5465'	
Lime	5465' - 5465'	TD - Spot 80 sx. - Plug @ 1225'-1475' Spot 70 sx. - Plug @ 180'-400' Spot 55sx. - Plug @ 0'-20'


RECEIVED
STATE CORPORATION COMMISSION
JAN 9 1969
CONSERVATION DIVISION
Wichita, Kansas
01-09-1969

STATE OF KANSAS)
COUNTY OF SEDGWICK) ss

I, R. M. Green, do hereby certify that the above is a true and accurate log of the Collins Well No. 1, located C of NE/4 of NE/4 of Section 5-14S-42W, Wallace County, Kansas.


R. M. Green, Secretary-Treasurer

Subscribed and sworn to before me this 27th day of December, 1968.


Loren E. Lake, Notary Public

My Commission Expires: 6/14/70