

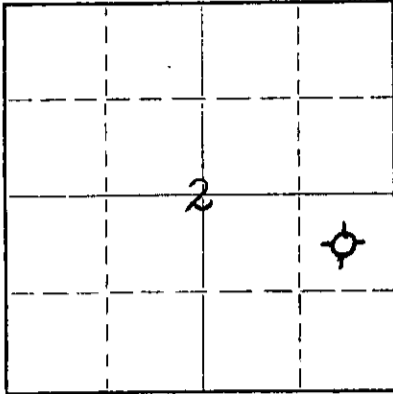
Give All Information Completely  
Make Required Affidavit  
Mail or Deliver Report to:  
Conservation Division  
State Corporation Commission  
211 No. Broadway  
Wichita, Kansas

WELL PLUGGING RECORD

Wallace County. Sec. 2 Twp. 14S Rge. (E) 41 (W)

Location as "NE/CNW/SW" or footage from lines C NE SE  
Lease Owner Bradley-Shaw  
Lease Name Pearce Well No. 1  
Office Address 826 Union Center - Wichita, Kansas 67202  
Character of Well (completed as Oil, Gas or Dry Hole) Dry Hole  
Date well completed January 31 19 69  
Application for plugging filed January 31 19 69  
Application for plugging approved January 31 19 69  
Plugging commenced January 31 19 69  
Plugging completed January 31 19 69  
Reason for abandonment of well or producing formation Dry Hole

NORTH



Locate well correctly on above Section Plat

If a producing well is abandoned, date of last production 19  
Was permission obtained from the Conservation Division or its agents before plugging was commenced? Yes

Name of Conservation Agent who supervised plugging of this well W. L. Nichols, Moreland, Kansas  
Producing formation Depth to top Bottom Total Depth of Well Feet  
Show depth and thickness of all water, oil and gas formations.


OIL, GAS OR WATER RECORDS

CASING RECORD

FORMATION	CONTENT	FROM	TO	SIZE	PUT IN	PULLED OUT
Sand		0'	273'	8-5/8"	367'	None
Blue Shale		273'	445'			

Describe in detail the manner in which the well was plugged, indicating where the mud fluid was placed and the method or methods used in introducing it into the hole. If cement or other plugs were used, state the character of same and depth placed, from feet to feet for each plug set.

Spotted 80 sx. cement from 420' to 180'; spotted 20 sx. from 40 to bottom of cellar by Halliburton.



(If additional description is necessary, use BACK of this sheet)

Name of Plugging Contractor Rine Drilling Company, Inc.  
Address Suite 600 - 300 West Douglas - Wichita, Kansas 67202

STATE OF KANSAS, COUNTY OF SEDGWICK, ss.  
Geo. R. Shaw (employee of owner) or (owner or operator) of the above-described well, being first duly sworn on oath, says: That I have knowledge of the facts, statements, and matters herein contained and the log of the above-described well as filed and that the same are true and correct. So help me God.

(Signature) Geo R Shaw  
826 Union Center, Wichita, Kansas (Address)

Subscribed and sworn to before me this 7th day of February, 1969  
July 24, 1971  
Ginny Alden Notary Public



15-199-20003-00-00

PEARCE WELL NO. 1

C NE/4 SE/4  
SECTION 2-14S-41W  
WALLACE COUNTY, KANSAS

CONTRACTOR: RINE DRILLING COMPANY, INC.

STARTED: JANUARY 15, 1969

COMPLETED: JANUARY 31, 1969

L O G

Sand	0' - 1577'	Totco - 1/4° @ 445'. Run 19 jts. 28# 8 5/8" csg. set @ 367' cement w/275sx. cem. w/3% cc
Shale	1577' - 2485'	Totco - 1/2° @ 2247'
Shale & Gypsum Streaks	2485' - 2758'	Totco - 3/4° @ 2758'
Shale	2758' - 3158'	
Shale & Lime	3158' - 3575'	Totco - 1° @ 3450'
Lime	3575' - 4065'	Totco - 1 1/4° @ 3692'
Lime & Shale	4065' - 4363'	
Lime	4363' - 4878'	Totco - 1° @ 4630'; 1° @ 4878'
Lime & Shale	4878' - 4906'	
Shale	4906' - 5017'	
Shle & Lime	5017' - 5364'	TD - Totco - 1° @ 5115'. Spot 80 sx. plug @ 420', Spot 20 sx. plug @ 40'


STATE OF KANSAS )  
COUNTY OF SEDGWICK) ss

I, R. M. Green, do hereby certify that the above is a true and accurate log of the Pearce Well No. 1, located C of NE/4 of SE/4 of Section 2-14S-41W, Wallace County, Kansas.

  
R. M. Green, Secretary-Treasurer

Subscribed and sworn to before me this 6th day of February, 1969.

RECEIVED  
STATE CORPORATION COMMISSION  
FEB 10 1969  
CONSERVATION DIVISION  
Wichita, Kansas

  
Loren E. Lake, Notary Public

My Commission Expires: 6/14/70