

Give All Information Completely
Make Required Affidavit
Mail or Deliver Report to:
Conservation Division
State Corporation Commission
211 No. Broadway
Wichita, Kansas

WELL PLUGGING RECORD

Scott County, Sec. 32 Twp. 20S Rge. 34 ~~KK~~ W (W)

Location as "NE/CNW/SW" or footage from lines C SW/4 NE/4

Lease Owner Cities Service Oil Company

Lease Name Crist B Well No. 2

Office Address P. O. Box 6, Liberal, Kansas

Character of Well (completed as Oil, Gas or Dry Hole) Dry Hole

Date well completed 2-21 19 67

Application for plugging filed 2-21 19 67

Application for plugging approved Verbal 2-20 19 67

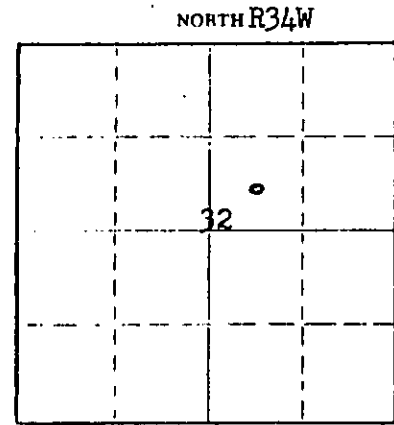
Plugging commenced 2-20 19 67

Plugging completed 2-21 19 67

Reason for abandonment of well or producing formation

If a producing well is abandoned, date of last production None 19

Was permission obtained from the Conservation Division or its agents before plugging was commenced? Yes - Verbal - H. Hollis



Locate well correctly on above Section Plat

Name of Conservation Agent who supervised plugging of this well

Producing formation Depth to top Bottom Total Depth of Well 4640 Feet

Show depth and thickness of all water, oil and gas formations.

OIL, GAS OR WATER RECORDS

CASING RECORD

FORMATION	CONTENT	FROM	TO	SIZE	PUT IN	PULLED OUT
				8 5/8	485	None

Describe in detail the manner in which the well was plugged, indicating where the mud fluid was placed and the method or methods used in introducing it into the hole. If cement or other plugs were used, state the character of same and depth placed, from feet to feet for each plug set.

4640 - 475' Mud
475 - 395' Cement 40 sks. Pump Truck
395 - 30' Mud
30 - 0' Cement 10 sks. Dumped

28 27 1967
23 67

(If additional description is necessary, use BACK of this sheet)

Name of Plugging Contractor Murfin Drilling Co.
Address Wichita, Kansas

STATE OF Kansas COUNTY OF Seward ss.
C. A. Nerney (employee of owner) or ~~owner~~ of the above-described

well, being first duly sworn on oath, says: That I have knowledge of the facts, statements, and matters herein contained and the log of the above-described well as filed and that the same are true and correct. So help me God.

(Signature) C. A. Nerney
P. O. Box 6, Liberal, Kansas (Address)

SUBSCRIBED AND SWORN to before me this 21st day of February, 1967

Calvin Lindsey
Calvin Lindsey Notary Public.

My commission expires 11-5-70

Give All Information Completely
Make Required Affidavit
Mail or Deliver Report to:
Conservation Division
State Corporation Commission
211 No. Broadway
Wichita, Kansas

WELL PLUGGING RECORD

Scott. County. Sec. 32 Twp. 20S Rge. (E) 34 (W)

Location as "NE/CNW&SW&" or footage from lines C SW NE

Lease Owner Murfin Drilling Company

Lease Name Crist "B" Well No. 2

Office Address 617 Union Center - Wichita, Kansas 67202

Character of Well (completed as Oil, Gas or Dry Hole) Dry Hole

Date well completed 2-21 19 67

Application for plugging filed 2-21 19 67

Application for plugging approved 2-21 19 67

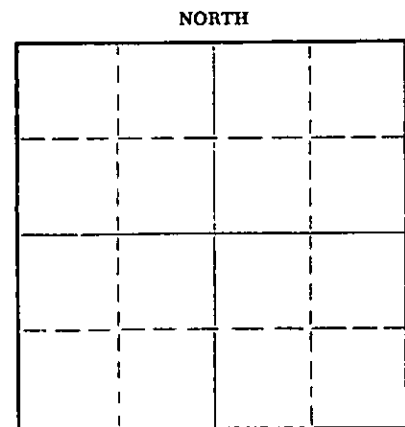
Plugging commenced 2-21 19 67

Plugging completed 2-21 19 67

Reason for abandonment of well or producing formation Dry Hole

If a producing well is abandoned, date of last production 19

Was permission obtained from the Conservation Division or its agents before plugging was commenced? yes



Locate well correctly on above Section Plat

Name of Conservation Agent who supervised plugging of this well W. L. Nichols - Moreland, Kansas

Producing formation Depth to top Bottom Total Depth of Well 4647 Feet

Show depth and thickness of all water, oil and gas formations. 4640

OIL, GAS OR WATER RECORDS

CASING RECORD

FORMATION	CONTENT	FROM	TO	SIZE	PUT IN	PULLED OUT

Describe in detail the manner in which the well was plugged, indicating where the mud fluid was placed and the method or methods used in introducing it into the hole. If cement or other plugs were used, state the character of same and depth placed, from feet to feet for each plug set.

Spotted 40 Sacks cement through Drill Pipe @ 510'
10 Sacks @ 40'

MAR 9 1967
CONSERVATION DIVISION
WICHITA, KANSAS

(If additional description is necessary, use BACK of this sheet)

Name of Plugging Contractor Murfin Drilling Company

Address 617 Union Center - Wichita, Kansas 67202

STATE OF KANSAS, COUNTY OF SEDGWICK, ss.

W. R. Murfin (employee of owner) or (owner or operator) of the above-described well, being first duly sworn on oath, says: That I have knowledge of the facts, statements, and matters herein contained and the log of the above-described well as filed and that the same are true and correct. So help me God.

(Signature) MURFIN DRILLING COMPANY

W. R. Murfin (Address)

SUBSCRIBED AND SWORN to before me this 7th day of March, 19 67

Adela Mizener Notary Public.

My commission expires ADELA MIZENER, Notary Public

My commission expires November 5, 1970

ROTARY DRILLING LOG

OWNER : Cities Service Oil Company CASING: Ran 12 jts. 8 5/8" SW SJ
 CONTRACTOR: Murfin Drilling Company csg. set @ 485'. Cement
 LEASE : Crist "B" No. 2 w/175 Pozmix "A" w/1#
 LOCATION : C SW NE Sec. 32-20S-34W Flocele & 100 sx Regular
 cement w/2% CaCl.

0 - 130	Surface Clay & Sand
130 - 495	Shale
495 - 750	Shale
750 - 1398	Shale-Anhydrite
1398 - 1630	Gyp-Shale
1630 - 2209	Shale-Shells
2209 - 2223	Anhydrite
2223 - 2815	Shale-Lime
2815 - 3185	Lime-Shale
3185 - 3526	Lime
3526 - 3740	Shale-Lime
3740 - 3815	Shale-Lime
3815 - 3966	Lime-Shale
3966 - 4487	Lime
4487 - 4587	Shale-Lime
4587 - 4617	Lime
4617	Total Depth

D&A

MAR 9 1937

We certify that the above log is true and correct to the best of our knowledge and belief.

CITIES SERVICE OIL COMPANY

By Chester A. Nenney
 Chester A. Nenney
 District Engineer

WELL LOG

15-171-20001-0000

COMPANY Cities Service

SEC. 32 T. 20S R. 34W
LOC. C SW NE

FARM CRIST "B" NO. TWO

RIG. NO. 2

TOTAL DEPTH 4617'

COMM. 1-31-67

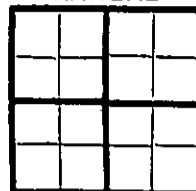
COMP. 2-21-67

COUNTRY Scott- Kansas
KANSAS

SHOT OR TREATED

CONTRACTOR Murfin Drilling Company

ISSUED



CASINO

20	10
15	8 5/8" 487' w/275
12	6
13	5

ELEVATION 3089 KB

PRODUCTION D & A

FIGURES INDICATE BOTTOM OF FORMATIONS

- 130 Surface Clay and Sand
- 750 Shale
- 1398 Shale & Anhydrite
- 1630 Gyp Shale
- 2209 Shale-Shells
- 2223 Anhydrite
- 2680 Shale-Lime
- 3110 Lime-Shale
- 3263 Lime
- 3300 Lime-Shale
- 3526 Lime
- 3576 Lime-Shale
- 3746 Shale-Lime
- 3966 Lime-Shale
- 4487 Lime
- 4490 Coring
- 4537 Core #1
- 4587 Core #2
- 4587 Reaming
- 4617 Lime

MAR 9 1967
 COMMERCIAL RECORDS
 WICHITA, KANSAS

State of KANSAS }
 County of SEDGWICK } ss:

I, W. R. Murfin of the Murfin Drilling Company

upon oath state that the above and foregoing is a true and correct copy of the log of the CRIST "B" well.

W. R. Murfin
 W. R. Murfin
 March 1967

Subscribed and sworn to before me this 7th day of March 1967

My Commission Expires: ADELA MIZENER, Notary Public
 My commission expires November 5, 1970

Adela Mizener
 NOTARY PUBLIC