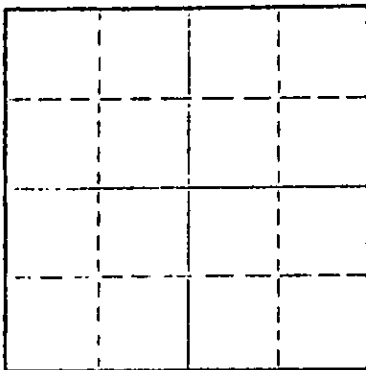


Give All Information Completely
Make Required Affidavit
Mail or Deliver Report to:
Conservation Division
State Corporation Commission

WELL PLUGGING RECORD

P. O. Box 17027
Wichita, Kansas 67217
NORTH



Locate well correctly on above
Section Plat

Scott County, Sec. 2 Twp. 20S Rge. (E) 34(W)
Location as "NE/CNW/SE/SW" or footage from lines C NE NE
Lease Owner Maurice L. Brown Company
Lease Name J. Lang Well No. 1
Office Address 1500 Vickers/KSB&T Bldg., Wichita
Character of Well (completed as Oil, Gas or Dry Hole) Dry Hole
Date well completed August 25, 19 75
Application for plugging filed 19
Application for plugging approved 19
Plugging commenced August 25, 19 75
Plugging completed August 25, 19 75
Reason for abandonment of well or producing formation Dry Hole

If a producing well is abandoned, date of last production 19
Was permission obtained from the Conservation Division or its agents before plugging was commenced? Yes (Gilbert Balthazor of Palco)

Name of Conservation Agent who supervised plugging of this well
Producing formation Depth to top Bottom Total Depth of Well 5260
Show depth and thickness of all water, oil and gas formations.

OIL, GAS OR WATER RECORDS

CASING RECORD

FORMATION	CONTENT	FROM	TO	SIZE	PUT IN	PULLED OUT
	Surface	0	361'	8-5/8"	361'	None
	Casing					

Describe in detail the manner in which the well was plugged, indicating where the mud fluid was placed and the method or methods used in introducing it into the hole. If cement or other plugs were used, state the character of same and depth placed, from feet to feet for each plug set.

Heavy Mud from Total Depth to 700 Feet,
70 sax 50/50 Pozmix @ 700 Feet; Heavy
Mud to 300 Feet, 20 sax 50/50 Pozmix @
300 Feet; Heavy Mud to 40 Feet, Plug
& bridge & 40 sax 50/50 Pozmix; 10 sax
Pozmix 40' to 9. Job Completed @ 7:45 A.M.

(If additional description is necessary, use BACK of this sheet)

Name of Plugging Contractor Halliburton
Address R.R. #1, Box 112, Liberal, Ks. 67901

STATE OF KANSAS, COUNTY OF SEDGWICK, ss.
T. M. McCaul, Jr. of Sage Drlg. Co. (employee or owner or operator) of the above described


well, being first duly sworn on oath, says: That I have knowledge of the facts, statements, and matters herein contained and the log of the above-described well as filed and that the same are true and correct. So help me God.

(Signature) T. M. McCaul, Jr.
500 Biting Bldg., Wichita, Ks. 67202
(Address)

Subscribed and sworn to before me this 2nd day of September 19 75.

My Commission expires November 26, 1978.

Louise K. Whitted - Notary Public.



RECEIVED
STATE CORPORATION COMMISSION

SEP 10 1975
9-10-75
CONSERVATION DIVISION
Wichita, Kansas

DRILLERS LOG

J. LANG NO. 1


CASING RECORD:	OPERATOR: Maurice L. Brown Co.	DESCRIPTION:
8-5/8" set @ 361' w/300 sax cement	CONTRACTOR: Sage Drilling Co.	C NE NE Sec. 2-20S-34W Scott Co., Kansas
TOTAL DEPTH: 5260'	COMMENCED: August 4, 1975	ELEVATION: 3013KB
	COMPLETED: August 25, 1975	

<u>FORMATION</u>	<u>FROM</u>	<u>TO</u>	<u>REMARKS</u>
Surface Soil	0	395	
Sand & Shale	395	650	
Shale	650	1415	
Shale & Sand	1415	1920	
Shale	1920	2515	
Shale & Lime	2515	2705	
Lime	2705	2840	
Lime & Shale	2840	3780	
Shale	3780	3915	
Shale & Lime	3915	4150	
Lime	4150	4495	
Shale	4495	4510	
Lime	4510	5260	D&A

I certify that this is a true and correct copy of the above log to the best of my knowledge.

SAGE DRILLING CO., INC.

By *T. M. McCaul, Jr.*
T. M. McCaul, Jr.



Subscribed and sworn to before me this 2nd day of September, 1975.

Louise K. Whitted
Louise K. Whitted, Notary Public

My commission expires:
November 26, 1978.

RECEIVED
STATE OF MISSOURI

SEP 10 1975

CONFERENCE...
... ..