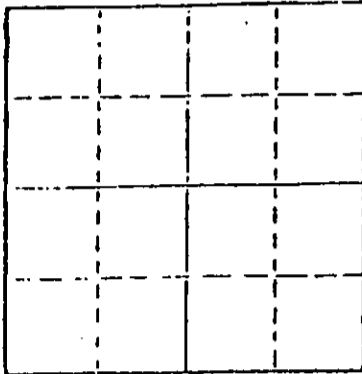


STATE OF KANSAS
STATE CORPORATION COMMISSION

WELL PLUGGING RECORD

Give All Information Completely
Make Required Affidavit
Mail or Deliver Report to
Conservation Division
State Corporation Comm.
245 North Water
Wichita, KS 67202



Locate well correctly on above
Section Plot

Scott County, Sec. 16 Twp. 20 Rge. 32 E/W
Location as "NE/CNW SW" or footage from lines
SW NE
Lease Owner HADSON PETROLEUM CORPORATION
Lease Name Hattendorf Well No. 1-16
Office Address 200 City Cent., Okla. City, OK, 73102
Character of Well (Completed as Oil, Gas or Dry Hole)

Dry hole.
Date Well completed 4-17-1982
Application for plugging filed 4-17-1982
Application for plugging approved 4-17-1982
Plugging commenced 4-17-1982
Plugging completed 4-17-1982

Reason for abandonment of well or producing formation
no commercial quantities of oil or gas encountered.
If a producing well is abandoned, date of last production
--- 19

Was permission obtained from the Conservation Division or
its agents before plugging was commenced? Yes

Name of Conservation Agent who supervised plugging of this well Clarence Thomas
Producing formation Depth to top Bottom Total Depth of Well 5100
Show depth and thickness of all water, oil and gas formations.

OIL, GAS OR WATER RECORDS

CASING RECORD

FORMATION	CONTENT	FROM	TO	SIZE	PUT IN	PULLED OUT
Surface Hole	Shale	Surf.	394	8-5/8"	384'	None

Describe in detail the manner in which the well was plugged, indicating where the mud fluid
was placed and the method or methods used in introducing it into the hold. If cement or other
plugs were used, state the character of same and depth placed, from feet to
feet for each plug set.

Fluid to 1080', plug, 80 sx.
Fluid to 360', plug, 40 sx.
Fluid to 40', plug, 20 sx.

RECEIVED
STATE CORPORATION COMMISSION
MAY 3 1982
5-3-82
CONSERVATION DIVISION
Wichita, Kansas

(If additional description is necessary, use BACK of this sheet)

Name of Plugging Contractor CHEYENNE DRILLING, INC.
515 R.H. Garvey Building
Wichita, Kansas 67202


STATE OF KANSAS COUNTY OF FINNEY, ss.
A. J. Jacques (employee of owner) or (owner or operator)
of the above-described well, being first duly sworn on oath, says: That I have knowledge of
the facts, statements, and matters herein contained and the log of the above-described well
as filed and that the same are true and correct. So help me God

(Signature) A. J. Jacques
P.O. Box, 916, Garden City, KS, 67846
(Address)

SUBSCRIBED AND SWORN TO before me this 29th day of April, 1982

Sharyn K. Shearmire
Sharyn K. Shearmire Notary Public.

My commission expires March 18, 1985



DRILLER'S LOG

15-171-20232-0000

HADSON PETROLEUM CORPORATION
Hattendorf 1-16
SW NE
Section 16 - T20S - R32W
Scott County, Kansas

Commenced: 4/08/82
Completed: 4/17/82

Surface casing: 384' of 8-5/8"
Cmtd w/300 sx Class H, 3% cc,
1/4# D-29

FORMATION

DEPTH

Surface Hole	0 - 394
Sand, Clay	394 - 1070
Clay, Anhydrite, Sand	1070 - 2245
Clay, Stone Corral	2245 - 2760
Shale, Sand	2760 - 3085
Shale	3085 - 3295
Shale, Lime	3295 - 3530
Shale	3530 - 3925
Lime, Shale	3925 - 4120
Shale, Lime	4120 - 4420
Lime	4420 - 4695
Shale, Lime	4695 - 4815
Lime	4815 - 4985
Lime, Shale	4985 - 5100 RTD

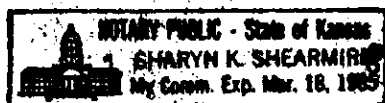
I do hereby certify that the foregoing statements are true and correct to the best of my knowledge and belief.

CHEYENNE DRILLING, INC.

A. J. Jacques
A. J. Jacques

STATE OF KANSAS: ss:

Subscribed and sworn to before me this 29th day of April, 1982



Sharyn K. Shearmire
Sharyn K. Shearmire, Notary Public

RECEIVED
MAY 3 1982
CONSERVATION DIVISION
Wichita, Kansas