

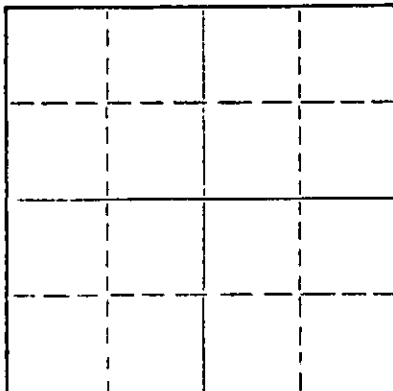
STATE OF KANSAS  
STATE CORPORATION COMMISSION

Form CP-4

WELL PLUGGING RECORD

Give All Information Completely  
Make Required Affidavit  
Mail or Deliver Report to:  
Conservation Division  
State Corporation Commission  
212 No. Market  
Wichita, Kansas 67202

NORTH



Locate well correctly on above  
Section Plat

Scott County. Sec. 26 Twp. 18S Rge. 32W (X) (W)  
Location as "NE/CNW/SW" or footage from lines NE SW SE  
Lease Owner Thunderbird Drilling, Inc.  
Lease Name Beckley "E" Well No. 1  
Office Address 4328 E. Kellogg, Wichita, Kansas 67218  
Character of Well (completed as Oil, Gas or Dry Hole) Dry Hole  
Date well completed 5-21-72 19  
Application for plugging filed 5-21-72 19  
Application for plugging approved 5-21-72 19  
Plugging commenced 5-21-72 19  
Plugging completed 5-21-72 19  
Reason for abandonment of well or producing formation commercial quantities of oil not found

If a producing well is abandoned, date of last production 19  
Was permission obtained from the Conservation Division or its agents before plugging was commenced? yes

Name of Conservation Agent who supervised plugging of this well W. L. Nichols - Morland, Kansas  
Producing formation Depth to top Bottom Total Depth of Well 4693 Feet  
Show depth and thickness of all water, oil and gas formations.


OIL, GAS OR WATER RECORDS

CASING RECORD

FORMATION	CONTENT	FROM	TO	SIZE	PUT IN	PULLED OUT
				8 5/8"	661'	

Describe in detail the manner in which the well was plugged, indicating where the mud fluid was placed and the method or methods used in introducing it into the hole. If cement or other plugs were used, state the character of same and depth placed, from feet to feet for each plug set.

1st plug @ 1275' w/ 110 cu. ft. cement.  
2nd plug @ 700' w/ 30 cu. ft. cement.  
Top plug @ 40' w/ 10 cu. ft. cement.




(If additional description is necessary, use BACK of this sheet)

Name of Plugging Contractor Rains & Williamson Oil Co., Inc.  
Address 435 Page Court, 220 W. Douglas, Wichita, Kansas 67202

STATE OF KANSAS, COUNTY OF SEDGWICK, ss.  
Wilson Rains, President of Rains & Williamson Oil Co., Inc. (employee of owner) or (owner or operator) of the above-described well, being first duly sworn on oath, says: That I have knowledge of the facts, statements, and matters herein contained and the log of the above-described well as filed and that the same are true and correct. So help me God.

(Signature) Wilson Rains  
435 Page Court, 220 W. Douglas, Wichita, Kansas 67202 (Address)



Subscribed and Sworn to before me this 22nd day of May 1972  
Juanita M. Green Notary Public.


WELL LOG

15-171-20038-0000

COMPANY Thunderbird Drilling, Inc.  
FARM Beckley "E" NO. 1  
RIG. NO. 2  
TOTAL DEPTH 4693'  
COMM. 5-5-72 COMP. 5-21-72  
CONTRACTOR Rains & Williamson Oil Co., Inc.

SEC. 26 T. 18S R. 32W  
LOC. NE SW SE

COUNTY Scott  
KANSAS



CASING  
20 10  
15 8 5/8" @ 661' w/ 400 sx., 2% gel, 3% cc.  
12 6  
13 5

ELEVATION 2970 KB

PRODUCTION

FIGURES INDICATE BOTTOM OF FORMATIONS

Top Soil and Sand	147
Shale	2711
Shale and Lime	3350
Lime and Shale	3640
Lime	4120
Lime	4693
<u>Rotary Total Depth</u>	<u>4693</u>

RECEIVED  
STATE CORPORATION COMMISSION  
MAY 24 1972  
CONSERVATION DIVISION  
Topeka, Kansas

State of KANSAS  
County of SEDGWICK } ss:

I, Wilson Rains, President of the Rains & Williamson Oil Co., Inc.

upon oath state that the above and foregoing is a true and correct copy of the log of the Beckley "E" #1 well.



Wilson Rains  
Wilson Rains

Juanita M. Green  
NOTARY PUBLIC  
Juanita M. Green

Subscribed and sworn to before me this 22nd day of May 19 72  
My Commission Expires: October 4, 1975