

*** CORRECTED**

For KCC Use: 9-21-2011

Effective Date: 9-21-2011

District # 4

SGA? Yes No

KANSAS CORPORATION COMMISSION
OIL & GAS CONSERVATION DIVISION

NOTICE OF INTENT TO DRILL

Must be approved by KCC five (5) days prior to commencing well

Form KSONA-1, Certification of Compliance with the Kansas Surface Owner Notification Act, MUST be submitted with this form.

Expected Spud Date: NOV. 1 2011
month day year

OPERATOR: License# 30525 ✓

Name: D.S. LANGSTON

Address 1: 310 W. CENTRAL, STE. #202

Address 2: _____

City: WICHITA State: KS Zip: 67202 + 1004

Contact Person: D.S. LANGSTON

Phone: 620 786-0874

CONTRACTOR: License# 33350 ✓

Name: SOUTHWIND DRLG., INC.

Well Drilled For:	Well Class:	Type Equipment:
<input checked="" type="checkbox"/> Oil	<input type="checkbox"/> Enh Rec	<input type="checkbox"/> Infield
<input type="checkbox"/> Gas	<input type="checkbox"/> Storage	<input type="checkbox"/> Pool Ext.
	<input type="checkbox"/> Disposal	<input type="checkbox"/> Wildcat
<input type="checkbox"/> Seismic ; _____ # of Holes	<input type="checkbox"/> Other	<input type="checkbox"/> Mud Rotary
<input type="checkbox"/> Other: _____		<input type="checkbox"/> Air Rotary
		<input type="checkbox"/> Cable

If OWWO: old well information as follows:

Operator: _____

Well Name: _____

Original Completion Date: _____ Original Total Depth: _____

Directional, Deviated or Horizontal wellbore? Yes No

If Yes, true vertical depth: _____

Bottom Hole Location: _____

KCC DKT #: _____

** WAS: 1730' FSL; 1740' FEL
IS: 1810' FSL; 1585' FEL*

Spot Description: _____

SE - NW - SE Sec. 36 Twp. 18 S. R. 11 E W

(Q/Q/Q/Q) ** 1730* 1810 feet from N / S Line of Section

** 1740* 1585 feet from E / W Line of Section

Is SECTION: Regular Irregular?

(Note: Locate well on the Section Plat on reverse side)

County: BARTON

Lease Name: DOLL Well #: 30

Field Name: MARY IDA ✓

Is this a Prorated / Spaced Field? Yes No

Target Formation(s): ARBUCKLE

Nearest Lease or unit boundary line (in footage): 900' ✓

Ground Surface Elevation: 1752' (ESTM.) _____ feet MSL

Water well within one-quarter mile: Yes No

Public water supply well within one mile: Yes No

Depth to bottom of fresh water: 105'

Depth to bottom of usable water: 105' 240'

Surface Pipe by Alternate: I II

Length of Surface Pipe Planned to be set: 475'

Length of Conductor Pipe (if any): _____

Projected Total Depth: 3330'

Formation at Total Depth: ARBUCKLE

Water Source for Drilling Operations:

Well Farm Pond Other: _____

DWR Permit #: _____

(Note: Apply for Permit with DWR) No

Will Cores be taken? Yes No

If Yes, proposed zone: _____

AFFIDAVIT

The undersigned hereby affirms that the drilling, completion and eventual plugging of this well will comply with K.S.A. 55 et. seq.

It is agreed that the following minimum requirements will be met:

1. Notify the appropriate district office **prior** to spudding of well;
2. A copy of the approved notice of intent to drill **shall be** posted on each drilling rig;
3. The minimum amount of surface pipe as specified below **shall be set** by circulating cement to the top; in all cases surface pipe **shall be set** through all unconsolidated materials plus a minimum of 20 feet into the underlying formation.
4. If the well is dry hole, an agreement between the operator and the district office on plug length and placement is necessary **prior to plugging**;
5. The appropriate district office will be notified before well is either plugged or production casing is cemented in;
6. If an ALTERNATE II COMPLETION, production pipe shall be cemented from below any usable water to surface within **120 DAYS** of spud date. Or pursuant to Appendix "B" - Eastern Kansas surface casing order #133,891-C, which applies to the KCC District 3 area, alternate II cementing must be completed within 30 days of the spud date or the well shall be plugged. **In all cases, NOTIFY district office** prior to any cementing.

I hereby certify that the statements made herein are true and to the best of my knowledge and belief.

Date: 9/08/2011 Signature of Operator or Agent: _____ Title: INDEP. OIL & GAS OPER.

For KCC Use ONLY

API # 15 - 009-25613-00-02

Conductor pipe required None feet

Minimum surface pipe required 260 feet per ALT. I II

Approved by: RMA 9-16-2011 / Kunt 10-6-2011

This authorization expires: 9-16-2012
(This authorization void if drilling not started within 12 months of approval date.)

Spud date: _____ Agent: _____

Remember to:

- File Certification of Compliance with the Kansas Surface Owner Notification Act (KSONA-1) with Intent to Drill;
- File Drill Pit Application (form CDP-1) with Intent to Drill;
- File Completion Form ACO-1 within 120 days of spud date;
- File acreage attribution plat according to field proration orders;
- Notify appropriate district office 48 hours prior to workover or re-entry;
- Submit plugging report (CP-4) after plugging is completed (within 60 days);
- Obtain written approval before disposing or injecting salt water.
- If well will not be drilled or permit has expired (See: authorized expiration date) please check the box below and return to the address below.

Well will not be drilled or Permit Expired Date: _____
Signature of Operator or Agent: _____

Mail to: KCC - Conservation Division,
130 S. Market - Room 2078, Wichita, Kansas 67202

RECEIVED
SEP 09 2011
KCC WICHITA

RECEIVED

SEP 21 2011

KCC WICHITA

36
18
11
m

For KCC Use ONLY

API # 15 - 009-25613-0000

CORRECTED

CORRECTED LOCATION (IN RED)

IN ALL CASES PLOT THE INTENDED WELL ON THE PLAT BELOW

In all cases, please fully complete this side of the form. Include items 1 through 5 at the bottom of this page.

Operator: D.S. LANGSTON
Lease: DOLL
Well Number: 30
Field: MARY IDA

Location of Well: County: BARTON
1730 1810 feet from N / S Line of Section
900 1740 1585 feet from E / W Line of Section
Sec. 36 Twp. 18 S. R. 11 E W

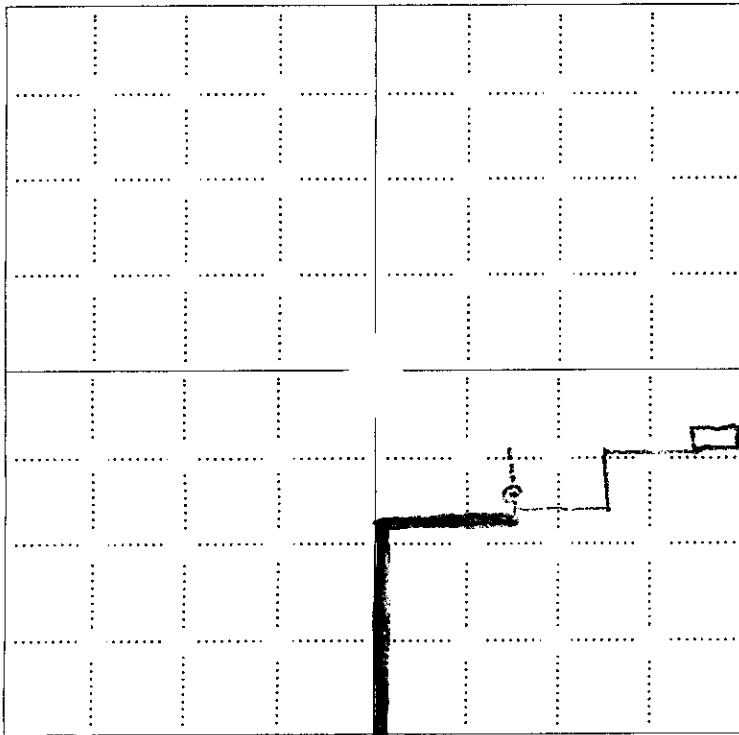
Number of Acres attributable to well: _____
QTR/QTR/QTR/QTR of acreage: _____ - SE - NW - SE

Is Section: Regular or Irregular

If Section is Irregular, locate well from nearest corner boundary.
Section corner used: NE NW SE SW

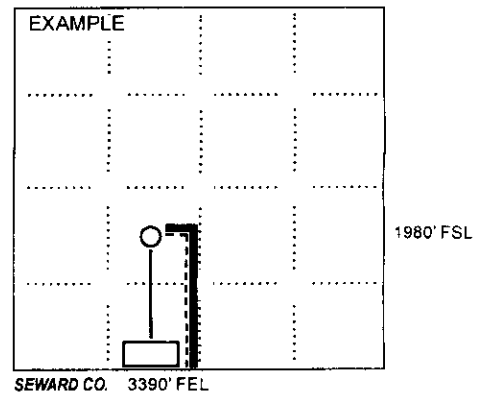
PLAT

Show location of the well. Show footage to the nearest lease or unit boundary line. Show the predicted locations of lease roads, tank batteries, pipelines and electrical lines, as required by the Kansas Surface Owner Notice Act (House Bill 2032). You may attach a separate plat if desired.



LEGEND

- Well Location
- Tank Battery Location
- Pipeline Location
- Electric Line Location
- Lease Road Location



NOTE: In all cases locate the spot of the proposed drilling location.

In plotting the proposed location of the well, you must show:

1. The manner in which you are using the depicted plat by identifying section lines, i.e. 1 section, 1 section with 8 surrounding sections, 4 sections, etc.
2. The distance of the proposed drilling location from the south / north and east / west outside section lines.
3. The distance to the nearest lease or unit boundary line (in footage).
4. If proposed location is located within a prorated or spaced field a certificate of acreage attribution plat must be attached: (CO-7 for oil wells, CG-8 for gas wells).
5. The predicted locations of lease roads, tank batteries, pipelines, and electrical lines.

RECEIVED
SEP 09 2011

KCC WICHITA

RECEIVED

SEP 21 2011

KCC WICHITA

CERTIFICATION OF COMPLIANCE WITH THE KANSAS SURFACE OWNER NOTIFICATION ACT

This form must be submitted with all Forms C-1 (Notice of Intent to Drill); CB-1 (Cathodic Protection Borehole Intent); T-1 (Request for Change of Operator Transfer of Injection or Surface Pit Permit); and CP-1 (Well Plugging Application). Any such form submitted without an accompanying Form KSONA-1 will be returned.

CORRECTED

Select the corresponding form being filed: C-1 (Intent) CB-1 (Cathodic Protection Borehole Intent) T-1 (Transfer) CP-1 (Plugging Application)

OPERATOR: License # 30525
Name: D.S.LANGSTON
Address 1: 310 W. CENTRAL, STE. #202
Address 2: _____
City: WICHITA State: KS Zip: 67202 + 1004
Contact Person: _____
Phone: (_____) _____ Fax: (_____) _____
Email Address: _____

Well Location:
SE NW SE Sec. 36 Twp. 18 S. R. 11 East West
County: BARTON
Lease Name: DOLL Well #: 30

If filing a Form T-1 for multiple wells on a lease, enter the legal description of the lease below:

Surface Owner Information:

Name: PHYLLIS & JOHN ELLISON
Address 1: 1909 NUECES DRIVE
Address 2: _____
City: ALLEN State: TX Zip: 75013 + _____

When filing a Form T-1 involving multiple surface owners, attach an additional sheet listing all of the information to the left for each surface owner. Surface owner information can be found in the records of the register of deeds for the county, and in the real estate property tax records of the county treasurer.

If this form is being submitted with a Form C-1 (Intent) or CB-1 (Cathodic Protection Borehole Intent), you must supply the surface owners and the KCC with a plat showing the predicted locations of lease roads, tank batteries, pipelines, and electrical lines. The locations shown on the plat are preliminary non-binding estimates. The locations may be entered on the Form C-1 plat, Form CB-1 plat, or a separate plat may be submitted.

Select one of the following:

- I certify that, pursuant to the Kansas Surface Owner Notice Act (House Bill 2032), I have provided the following to the surface owner(s) of the land upon which the subject well is or will be located: 1) a copy of the Form C-1, Form CB-1, Form T-1, or Form CP-1 that I am filing in connection with this form; 2) if the form being filed is a Form C-1 or Form CB-1, the plat(s) required by this form; and 3) my operator name, address, phone number, fax, and email address.
- I have not provided this information to the surface owner(s). I acknowledge that, because I have not provided this information, the KCC will be required to send this information to the surface owner(s). To mitigate the additional cost of the KCC performing this task, I acknowledge that I am being charged a \$30.00 handling fee, payable to the KCC, which is enclosed with this form.

If choosing the second option, submit payment of the \$30.00 handling fee with this form. If the fee is not received with this form, the KCC will return the form and the associated Form C-1, Form CB-1, Form T-1, or Form CP-1 will be returned.

I hereby certify that the statements made herein are true and correct to the best of my knowledge and belief.

Date: 9/08/2011 Signature of Operator or Agent: [Signature] Title: INDEP. OIL & GAS OPER.


RECEIVED
SEP 09 2011
KCC WICHITA
RECEIVED
SEP 09 2011
KCC WICHITA

CORRECTED LOCATION (IN RED)
 KANSAS CORPORATION COMMISSION
 OIL & GAS CONSERVATION DIVISION
APPLICATION FOR SURFACE PIT

CORRECTED

Form CDP-1
 May 2010
 Form must be Typed

Submit in Duplicate

Operator Name: D.S.LANGSTON		License Number: 30525	
Operator Address: 310 W. CENTRAL, STE. #202		WICHITA KS 67202	
Contact Person: D.S. LANGSTON		Phone Number: 620 786-0874	
Lease Name & Well No.: DOLL 30		Pit Location (QQQQ): _____ SE _____ NW _____ SE Sec. <u>36</u> Twp. <u>18</u> R. <u>11</u> <input type="checkbox"/> East <input checked="" type="checkbox"/> West If Existing, date constructed: <u>1810</u> <u>1730</u> Feet from <input type="checkbox"/> North / <input checked="" type="checkbox"/> South Line of Section <u>1585</u> <u>900</u> <u>1240</u> Feet from <input checked="" type="checkbox"/> East / <input checked="" type="checkbox"/> West Line of Section Pit capacity: 6,000 (bbls) BARTON County	
Type of Pit: <input type="checkbox"/> Emergency Pit <input type="checkbox"/> Burn Pit <input type="checkbox"/> Settling Pit <input checked="" type="checkbox"/> Drilling Pit <input type="checkbox"/> Workover Pit <input type="checkbox"/> Haul-Off Pit (If WP Supply API No. or Year Drilled)		Pit is: <input checked="" type="checkbox"/> Proposed <input type="checkbox"/> Existing If Existing, date constructed: _____ Pit capacity: _____ (bbls)	
Is the pit located in a Sensitive Ground Water Area? <input checked="" type="checkbox"/> Yes <input checked="" type="checkbox"/> No		Chloride concentration: _____ mg/l <i>(For Emergency Pits and Settling Pits only)</i>	
Is the bottom below ground level? <input checked="" type="checkbox"/> Yes <input type="checkbox"/> No		Artificial Liner? <input type="checkbox"/> Yes <input checked="" type="checkbox"/> No	
		How is the pit lined if a plastic liner is not used? FRESH WATER MUD (BENTONITE)	
Pit dimensions (all but working pits): <u>80</u> Length (feet) <u>80</u> Width (feet) <input type="checkbox"/> N/A: Steel Pits Depth from ground level to deepest point: <u>4</u> (feet) <input type="checkbox"/> No Pit			
If the pit is lined give a brief description of the liner material, thickness and installation procedure.		Describe procedures for periodic maintenance and determining liner integrity, including any special monitoring.	
		RECEIVED SEP 22 2011 KCC WICHITA	
Distance to nearest water well within one-mile of pit: <u>700</u> <u>612</u> feet Depth of water well <u>65</u> <u>125</u> feet		Depth to shallowest fresh water <u>19</u> <u>25</u> feet. Source of information: <input type="checkbox"/> measured <input type="checkbox"/> well owner <input type="checkbox"/> electric log <input checked="" type="checkbox"/> RDWR	
Emergency, Settling and Burn Pits ONLY: Producing Formation: _____ Number of producing wells on lease: _____ Barrels of fluid produced daily: _____ Does the slope from the tank battery allow all spilled fluids to flow into the pit? <input type="checkbox"/> Yes <input type="checkbox"/> No		Drilling, Workover and Haul-Off Pits ONLY: Type of material utilized in drilling/workover: <u>fresh water mud (bentonite)</u> Number of working pits to be utilized: <u>3</u> Abandonment procedure: <u>Ventilate sides, allow water to evaporate, backfill, smooth & sow grass seed or hay</u> Drill pits must be closed within 365 days of spud date.	
I hereby certify that the above statements are true and correct to the best of my knowledge and belief.			
<u>9/8/11</u> Date		 Signature of Applicant or Agent	
RECEIVED SEP 09 2011 KCC WICHITA			
KCC OFFICE USE ONLY			
Date Received: <u>9-9-11</u> Permit Number: _____		Permit Date: <u>9-16-11</u> Lease Inspection: <input checked="" type="checkbox"/> Yes <input type="checkbox"/> No	

October 6, 2011

D.S. Langston
310 W. Central Ste 202
Wichita, KS 67202-1004

RE: Drilling Pit Application
Doll Lease Well No. 30
SE/4 Sec. 36-18S-11W
Barton County, Kansas

Dear Sir or Madam:


District staff has inspected the above referenced location and has determined that the reserve pit shall be constructed **without slots**, the bottom shall be flat and reasonably level, and the free fluids must be removed. The fluids are to be removed from the reserve pit after drilling operations have ceased. **Keep pits away from any draws.**

If production casing is set all completion fluids shall be removed from the working pits daily. NO completion fluids or non-exempt wastes shall be placed in the reserve pit.

The fluids should be taken to an authorized disposal well. Please call the District Office at (785) 625-0550 when the fluids have been removed. Please file form CDP-5 (August 2004), Exploration and Production Waste Transfer, within 30 days of fluid removal. Conservation division forms are available through our office and on the KCC web site:
www.kcc.state.ks.us/conservation/forms.

A copy of this letter should be posted in the doghouse along with the approved Intent to Drill. If you have any questions or concerns please feel free to contact the undersigned at the above address.

Sincerely,



Kathy Haynes
Environmental Protection and Remediation Department

cc: district