

TYPE

# NOTICE OF INTENTION TO DRILL

\* CORRECTION

C-1

TO BE FILED WITH THE STATE CORPORATION COMMISSION  
PRIOR TO COMMENCEMENT OF WELL


API Number 15-171-20,065  
(For office use only) -0000

1. Operator Mahoney Drilling Co., Inc.  
Address 901 Petroleum Bldg., Tulsa, Oklahoma 74119

Starting Date 4/10/74

County Scott

2. Contractor Gabbert-Jones, Inc.  
Address 830 Sutton Place, Wichita, Kansas 67202

\*Sec 32 Twp 16 S Rge 31 

\*Spot Location NW NW NE

3. Type of Equipment: Rotary  Cable Tool \_\_\_\_\_

Nearest Lease Line 990 ft.

4. Well to be Drilled for: Oil  Gas \_\_\_\_\_

\*Lease Name Harper

Disposal \_\_\_\_\_ Input \_\_\_\_\_ Other \_\_\_\_\_

5. Depth of Deepest Fresh Water within 1 mile Unknown ft.

6. Depth of Municipal Water Well within 3 miles None ft.

7. Depth to Protect all Fresh Water 200 ft.

8. Amount of Surface Casing to be set 300 ft.

9. Alternate No. 1 \_\_\_\_\_ No. 2

Well No. 1

Est. Total Depth 5000 ft.

REMARKS:

OPERATOR STATES THAT HE WILL COMPLY WITH K. S. A. 55-128

WILDCAT


\*spot location

WAS: NW SE SE

\*Sec WAS: 29


\*Lease Name WAS: Townsdin

Mahoney Drilling Co., Inc.

Signature of Operator T. W. Mahoney 



MAL LONEE - MAHONEY, INC.  
925 Suttor Place  
209 East William  
WICHITA, KANSAS 67202



**State Corporation Commission of Kansas**  
**Conservation Division**  
**P. O. Box 17027**  
**Wichita, Kansas 67217**

**RECEIVED**  
**STATE CORPORATION COMMISSION**  
**MAR 13 1974**  
**3-13-74**  
**CONSERVATION DIVISION**  
**Wichita, Kansas**

(IF PREFERRED, MAIL IN ENVELOPE)