

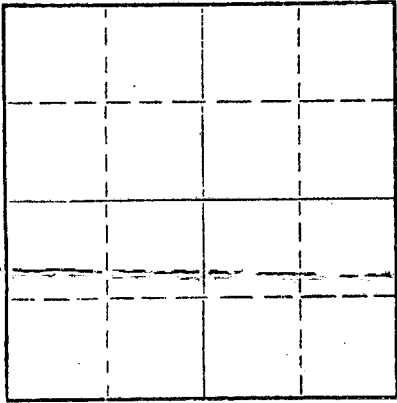
15-169-00488-0000

STATE OF KANSAS
STATE CORPORATION COMMISSION

Form CP-4

Give All Information Completely
Make Required Affidavit
Mail or Deliver Report to:
Conservation Division
State Corporation Commission
P. O. Box 17027
Wichita, Kansas 67217
NORTH

WELL PLUGGING RECORD



Locate well correctly on above
Section Plat

Location as "NE/CNW/SW" or footage from lines Saline County. Sec. 25 Twp. 15 Rge. 4 W (E) (W)
Location as "NE/CNW/SW" or footage from lines NE NE SW
Lease Owner Arvel Smith
Lease Name Frost Well No. 2
Office Address Rt. 1 Towards, Kansas 67144
Character of Well (completed as Oil, Gas or Dry Hole) oil
Date well completed 3-31 19 52
Application for plugging filed 6-10 19 72
Application for plugging approved 6-11 19 72
Plugging commenced 8-14 19 72
Plugging completed 8-14 19 72
Reason for abandonment of well or producing formation _____

If a producing well is abandoned, date of last production _____ 19 _____
Was permission obtained from the Conservation Division or its agents before plugging was commenced? Yes

Name of Conservation Agent who supervised plugging of this well Gilbert Tomar
Producing formation _____ Depth to top _____ Bottom _____ Total Depth of Well 3405' Feet
Show depth and thickness of all water, oil and gas formations.

OIL, GAS OR WATER RECORDS

CASING RECORD

FORMATION	CONTENT	FROM	TO	SIZE	PUT IN	PULLED OUT
				5 1/2"		2963'

Describe in detail the manner in which the well was plugged, indicating where the mud fluid was placed and the method or methods used in introducing it into the hole. If cement or other plugs were used, state the character of same and depth placed, from _____ feet to _____ feet for each plug set.

Plugged off bottom of hole with sand. Sand from 3405' to 3395'. Dumped 5 ax of cement. Mudded hole to 215'. Made 10' of rack bridge. Dumped 3 Yrds. Of Ready-Mix cement, filling to the bottom of the collar.

RECEIVED
STATE CORPORATION COMMISSION
AUG 17 1972
5-17-72
CONSERVATION DIVISION
Wichita, Kansas

(If additional description is necessary, use BACK of this sheet)


Name of Plugging Contractor Art Lamb Casing Pulling Co.
Address 2809 King St. Hutchinson, Kansas 67501

STATE OF Kansas, COUNTY OF Reno, ss.
Art Lamb (employee of owner) or (owner or operator) of the above-described well, being first duly sworn on oath, says: That I have knowledge of the facts, statements, and matters herein contained and the log of the above-described well as filed and that the same are true and correct. So help me God.

(Signature) Art Lamb
2809 King St. Hutchinson, Kansas 67501
(Address)

Subscribed and Sworn to before me this 14th day of August, 19 72

My commission expires January 5, 1974



Judy Lamb Notary Public.

WELL LOG BUREAU - KANSAS GEOLOGICAL SOCIETY
500 East Murdock,
Wichita, Kansas

COPY

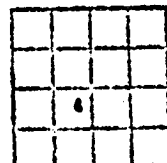
15-169-00488-0000

SEC. 25 T. 15 R. 4W
NE NE SW

Company- E. K. CAREY DRILLING CO.
Farm- Frost No. 2

Total Depth. 3413
Comm. 3-17-52 Comp. 3-31-52
Shot or Treated.
Contractor. E. K. Carey
Issued. 5-10-52

County Saline
KANSAS



Elevation. 1294 D.T.

Production. 219 bbls. / no wtr.

CASING:
8 5/8" 315' com. w/250 sx.
5 1/2" 3408' com. w/75 sx.

Figures Indicate Bottom of Formations.

Formation K.B.	
collar	7
clay & shale	25
sand	33
limo	35
sand	78
shale & shells	225
shale & lime	800
limo	925
sand & shells	1560
lime & shale	2165
shale & shells	2245
lime	2570
lime & shale	2800
sand & shells	2866
lime	3180
shale	3205
shale & lime	3318
lime	3340
shale	3408
lime	3410 RTD
lime	3413
Total Depth	
Tops:	
Mississippi	2870
Kinderhook	3180
Hunton	3320
Maquoketa shale	3332
Maquoketa dol.	3408

RECEIVED
STATE CORPORATION COMMISSION
JUN 12 1972
CONSERVATION DIVISION
Wichita, Kansas