


Give All Information Completely
Make Required Affidavit
Mail or Deliver Report to:
Conservation Division
State Corporation Commission
211 No. Broadway
Wichita, Kansas

WELL PLUGGING RECORD



Locate well correctly on above
Section Plat

Saline County, Sec. 25 Twp. 15 Rge. 4 (E) (W)
Location as "NE/CNWxSWx" or footage from lines Center of SE SE NW
Lease Owner Mobil Oil Company
Lease Name Johnson Well No. 2
Office Address P. O. Box 196 Claflin, Kansas
Character of Well (completed as Oil, Gas or Dry Hole)
Date well completed 19
Application for plugging filed 19
Application for plugging approved 19
Plugging commenced 10-6-64 19
Plugging completed 10-9-64 19
Reason for abandonment of well or producing formation Dry
If a producing well is abandoned, date of last production 19
Was permission obtained from the Conservation Division or its agents before plugging was commenced? Yes

Name of Conservation Agent who supervised plugging of this well Gilbert J. Toman
Producing formation Depth to top Bottom Total Depth of Well 3109 Feet
Show depth and thickness of all water, oil and gas formations.

OIL, GAS OR WATER RECORDS

CASING RECORD

FORMATION	CONTENT	FROM	TO	SIZE	PUT IN	PULLED OUT
				8 5/8	327	None
				5 1/2	None	2831

Describe in detail the manner in which the well was plugged, indicating where the mud fluid was placed and the method or methods used in introducing it into the hole. If cement or other plugs were used, state the character of same and depth placed, from feet to feet for each plug set.

Cleaning out cellar.

Sanded to 3395'. Dumped 5 sacks of cement. Working pipe.

Loaded hole with water. Working pipe. Shot pipe at 2820'. Pulling pipe.

Pulling pipe. Plugging and bailing well. Build rock bridge at 250'. Dumped 20 sacks of cement. Filled hole and rock bridge. Capped well with 10 sacks.

RECEIVED
STATE CORPORATION COMMISSION

OCT 13 1964

10-13-64
CONSERVATION DIVISION
WICHITA, KANSAS

(If additional description is necessary, use BACK of this sheet)

Name of Plugging Contractor Forbes Casing Pulling, Inc.
Address P. O. Box 221 Great Bend, Kansas

STATE OF Kansas, COUNTY OF Barton, ss.
J. O. Forbes (employee of owner) or (owner or operator) of the above-described

well, being first duly sworn on oath, says: That I have knowledge of the facts, statements, and matters herein contained and the log of the above-described well as filed and that the same are true and correct. So help me God.

(Signature)

J. O. Forbes
P. O. Box 221 Great Bend, Kansas
(Address)

SUBSCRIBED AND SWORN TO before me this 12 day of October, 1964

Glenn (Signature)

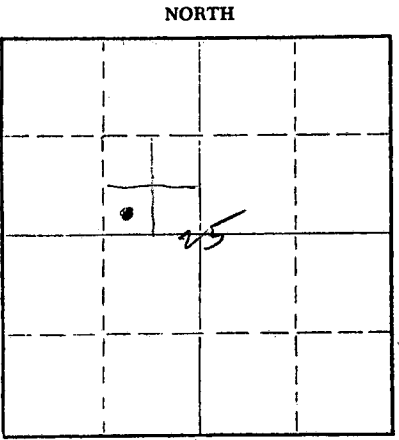
Notary Public.

My commission expires May 27, 1965

WELL PLUGGING RECORD

Give All Information Completely
Make Required Affidavit
Mail or Deliver Report to:
Conservation Division
State Corporation Commission
211 No. Broadway
Wichita, Kansas

Saline County. Sec. 25 Twp. 15S Rge. 4 (E) X (W)
Location as "NE/CNW%SW%" or footage from lines Center of SE SE NW
Lease Owner Socony Mobil Oil Company, Inc.
Lease Name Johnson, G. Well No. 2
Office Address 300 N. Broadway, Wichita, Kansas
Character of Well (completed as Oil, Gas or Dry Hole) Oil
Date well completed 7-51 19
Application for plugging filed 9-29-64 19
Application for plugging approved 9-30-64 19
Plugging commenced 10-6-64 19
Plugging completed 10-9-64 19
Reason for abandonment of well or producing formation Depleted



Locate well correctly on above Section Plat

If a producing well is abandoned, date of last production ~~September~~ February 19 62
Was permission obtained from the Conservation Division or its agents before plugging was commenced? Yes

Name of Conservation Agent who supervised plugging of this well Gilbert J. Toman
Producing formation Viola Depth to top 3407 Bottom 3409 Total Depth of Well 3409 Feet
Show depth and thickness of all water, oil and gas formations.

OIL, GAS OR WATER RECORDS

CASING RECORD

FORMATION	CONTENT	FROM	TO	SIZE	PUT IN	PULLED OUT
				8 5/8	327'	None
				5 1/2	3407'	2831'

Describe in detail the manner in which the well was plugged, indicating where the mud fluid was placed and the method or methods used in introducing it into the hole. If cement or other plugs were used, state the character of same and depth placed, from _____ feet to _____ feet for each plug set.

RECEIVED
STATE CORPORATION COMMISSION

OCT 20 1964

CONSERVATION DIVISION
Wichita, Kansas

Cleaning out cellar.
Sanded to 3395'. Dumped 5 sacks of cement. Working pipe.
Loaded hole with water. Working pipe. Shot pipe at 2820'.
Pulling pipe.
Pulling pipe. Plugging and bailing well. Build rock bridge at 250'.
Dumped 20 sacks of cement. Filled hole and rock bridge. Capped well with 10 sacks.

(If additional description is necessary, use BACK of this sheet)

Name of Plugging Contractor Forbes Casing Pulling, Inc.
Address P.O. Box 221, Great Bend, Kansas


STATE OF Kansas COUNTY OF Sedgwick, ss.
T. V. Herriage (employee of owner) or (owner or operator) of the above-described well, being first duly sworn on oath, says: That I have knowledge of the facts, statements, and matters herein contained and the log of the above-described well as filed and that the same are true and correct. So help me God.

(Signature) T. V. Herriage
District Office Group Supr.
(Address)

SUBSCRIBED AND SWORN TO before me this 15th day of October 19 64

My commission expires 4-4-66

Notary Public
Jack Beardsley



ROTARY DRILLER'S LOG

15-169-19058-0000

E. K. Carey Contractor - Operator
 Box 620
 McPherson, Kansas

Elevation: 1291 K. B.

8-5/8" x 5 1/2" Head 6.70'
 below K. B.

G. Johnson #2

SE SE NW
 Sec. 25-15S-4W
 Saline County, Kansas

Casing Record:
 13" Csg. 23' w/100 sx.
 8-5/8" Csg. 327' w/200 sx.
 5 1/2" Csg. 3407 1/2' w/75 sx. Set
 1 1/2' off bottom

Well Commenced: 2- 6-52
 Well Completed: 2-21-52

Contractor: E. K. Carey Contractor (Rig #2) Box 620, McPherson, Kansas
 Geologist: Don Hollar, E. K. Carey Drlg. Co. 315 Central Bldg: Wichita

Figures Indicate Bottom of Formation K. B.

Cellar	8
Soil	18
Sand	76
Shale	83
Shells & shale	168
Lime & shale	235
Shale & gyp L.C.Zone	280
Lime & shale	760
Lime	915
Lime & shale	1040
Shale & shells	1730
Lime & shale	1820
Lime	1910
Lime & shale	2010
Shale & lime	2235
Lime	2595
Shale & lime	2870
Shale	2878
Lime	3135
Lime (Miss)	3170
Lime	3186
Shale & lime	3290
Shale	3328
Lime	3340
Shale & lime	3407 1/2
Maquoketa Dolomite	3409 TD

Geologist Tops:

Mississippi	2868
Hinderhook	3178
Hunton	3316
Maquoketa Shale	3338
Maquoketa Dolomite	3407 1/2
Rotary Total Depth	3409

Set 5 1/2" 3407 1/2', 1 1/2' off bottom

RECEIVED
 STATE CORPORATION COMMISSION

SEP 30 1964

CONSERVATION DIVISION
 Wichita, Kansas

The above Rotary Driller's Log is complete and correct to the best of my knowledge.

E. K. CAREY, CONTRACTOR

By Herbert Rhoton
 Herbert Rhoton, Superintendent