

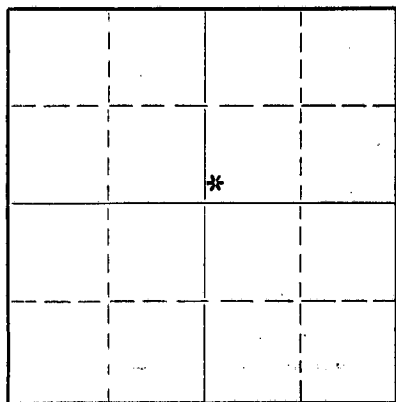
15169-00864-0000

STATE OF KANSAS  
STATE CORPORATION COMMISSION

Give All Information Completely  
Make Required Affidavit  
Mail or Deliver Report to:  
Conservation Division  
State Corporation Commission  
800 Bittling Building  
Wichita, Kansas

WELL PLUGGING RECORD

NORTH



Locate well correctly on above  
Section Plat

Saline County, Sec. 35 Twp. 15 Rge. 4 (X) (W)  
Location as "NE/CNW%SW%" or footage from lines 120' from west line, 180' from south line  
Lease Owner F. A. Ostenberg  
Lease Name Newman Well No. 1  
Office Address P. O. Box 716 - Salina, Kansas.  
Character of Well (completed as Oil, Gas or Dry Hole) Oil  
Date well completed November 1, 19 51  
Application for plugging filed November 18, 19 53  
Application for plugging approved November 19, 19 53  
Plugging commenced November 23, 19 53  
Plugging completed December 5, 19 53  
Reason for abandonment of well or producing formation Too much water and not enough oil from the Maquoketa Dolomite  
If a producing well is abandoned, date of last production June 25, 19 53  
Was permission obtained from the Conservation Division or its agents before plugging was commenced? Yes

Name of Conservation Agent who supervised plugging of this well Mr. Ruel Durkee  
Producing formation Maquoketa Dolomite Depth to top 3420 1/2' Bottom 3423 Total Depth of Well 3423 Feet  
Show depth and thickness of all water, oil and gas formations.

OIL, GAS OR WATER RECORDS

CASING RECORD

FORMATION	CONTENT	FROM	TO	SIZE	PUT IN	PULLED OUT
Maquoketa Dolomite	Water & Oil	3420 1/2'	3423'	4 1/2" O.D.	3420 1/2'	2951'


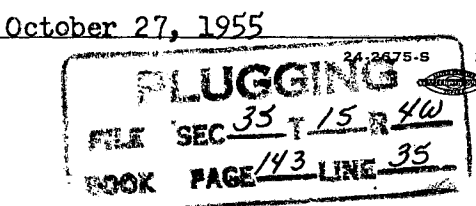
Describe in detail the manner in which the well was plugged, indicating where the mud fluid was placed and the method or methods used in introducing it into the hole. If cement or other plugs were used, state the character of same and depth placed, from \_\_\_\_\_ feet to \_\_\_\_\_ feet for each plug set.  
Bottom of hole was plugged with 5 sacks of cement from 3423' up.  
8-5/8" surface casing was plugged by mudding hole to 180' and run 15 sacks of cement and then mudded to 15' and capped with 10 sacks of cement.

(If additional description is necessary, use BACK of this sheet)  
Name of Plugging Contractor Morgan Well Plugging Service  
Address 102 West 18 th. - Hutchinson, Kansas.

STATE OF Kansas, COUNTY OF Saline, ss.  
F. A. Ostenberg (employee of owner) or (owner or operator) of the above-described well, being first duly sworn on oath, says: That I have knowledge of the facts, statements, and matters herein contained and the log of the above-described well as filed and that the same are true and correct. So help me God.

(Signature) F. A. Ostenberg  
Salina, Kansas. (Address)

SUBSCRIBED AND SWORN TO before me this 15th day of December, 19 53  
R. E. Roman  
Notary Public.



COMPANY: F. A. OSTENBERG  
 CONTRACTOR: Mallard Drilling Company  
 FAHM: Newman #1  
 LOCATION: NE/4 Sec. 35-15S-4W  
 Saline County, Kansas  
 COMMENCED: October 12, 1951--rotary  
 October 28, 1951--cardwell  
 COMPLETED: October 23, 1951--rotary  
 November 12, 1951--cardwell

0	to	365	Surface sand
365	to	580	Lime
580	to	1205	Lime and shale
1205	to	2005	Lime and shale
2005	to	2350	Lime
2350	to	2605	Lime
2605	to	2880	Lime and shale
2880	to	2975	Shale and lime
2975	to	3030	Lime
3030	to	3125	Lime and chert
3125	to	3172	Lime
3172	to	3418	Lime and shale
3418	to	3421	Dolomite--T.D. Rotary
		3421	T.D. Cardwell

Set 365' of 8 5/8" surface pipe. Cemented with 260 sacks cement.

Set 3418' of 4 1/2" pipe. Cemented with 75 sacks cement.

TOPS: Maquoketa Dolomite--3418

No hole drilled with cardwell.

Measurements taken from derrick floor.

Drilled out cement and cleaned out hole to bottom, water and oil.

Plugged 2' off bottom and shot well with Lane Wells. Acidized with 750 gallons.

Minimum Well

C E R T I F I C A T E

I, C. G. Nelson, do hereby certify that the above and foregoing is a true and correct copy of log of the Newman #1, Sec. 35-15S-4W, Saline County, Kansas, as reflected by files of the Mallard Drilling Company.

*C. G. Nelson*

Subscribed and sworn to before me a Notary Public, within and for Sedgwick County, Kansas, this 30th day of November 1951.

*Apprentice*

My commission expires 12/4/52

STATE COMMISSION  
 NOV 10 1953  
 CONSERVATION DIVISION  
 Wichita, Kansas

**PLUGGING**  
 FILE SEC 35 T 15 R 4W  
 BOOK PAGE 143 LINE 35