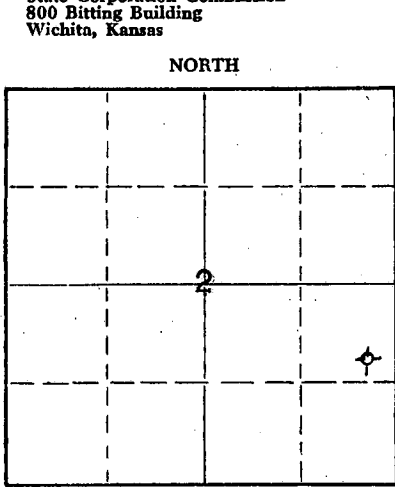


Give All Information Completely
Make Required Affidavit
Mail or Deliver Report to:
Conservation Division
State Corporation Commission
800 Biting Building
Wichita, Kansas

WELL PLUGGING RECORD



Locate well correctly on above Section Plat

Saline County. Sec. 2 Twp. 16 Rge. 1 (E) 1 (W)
Location as "NE/CNW/SW" or footage from lines C SE NE SE
Lease Owner Donald T. Ingling et al
Lease Name Weisgerber Well No. 1
Office Address Wichita, Kansas
Character of Well (completed as Oil, Gas or Dry Hole) Dry Hole
Date well completed October 19, 19 54
Application for plugging filed October 19, 19 54
Application for plugging approved October 19, 19 54
Plugging commenced October 19, 19 54
Plugging completed October 19, 19 54
Reason for abandonment of well or producing formation Dry

If a producing well is abandoned, date of last production 19
Was permission obtained from the Conservation Division or its agents before plugging was commenced? Yes

Name of Conservation Agent who supervised plugging of this well Ruel Durkee, McPherson, Kansas
Producing formation _____ Depth to top _____ Bottom _____ Total Depth of Well 2671 Feet
Show depth and thickness of all water, oil and gas formations.

OIL, GAS OR WATER RECORDS

CASING RECORD

FORMATION	CONTENT	FROM	TO	SIZE	PUT IN	PULLED OUT
				8 5/8"	105'	None

Describe in detail the manner in which the well was plugged, indicating where the mud fluid was placed and the method or methods used in introducing it into the hole. If cement or other plugs were used, state the character of same and depth placed, from _____ feet to _____ feet for each plug set.

Circulated 1 1/2 hrs. on bottom, laid down one-half drill pipe, circulated 1 hr. and laid down balance of drill pipe. Set solid bridge at 105 feet with 15 sacks cement. Filled hole to within 25 feet of top and capped with 5 sacks cement. Plugging completed.

RECEIVED
OCT 23 1954
CONSERVATION DIVISION
WICHITA, KANSAS

(If additional description is necessary, use BACK of this sheet)

Name of Plugging Contractor Donald T. Ingling
Address 611 Orpheum Bldg., Wichita 2, Kansas

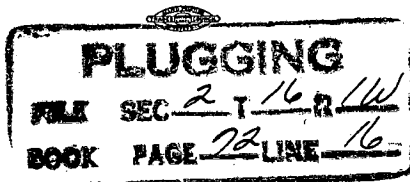

STATE OF KANSAS, COUNTY OF SEDGWICK, ss.
D. T. Ingling (employee of owner) or (owner or operator) of the above-described well, being first duly sworn on oath, says: That I have knowledge of the facts, statements, and matters herein contained and the log of the above-described well as filed and that the same are true and correct. So help me God.

(Signature) [Signature]
611 Orpheum Building, Wichita 2, Kans.
(Address)

SUBSCRIBED AND SWORN TO before me this 20th day of October, 19 54

My Commission expires February 27, 1956

Notary Public.



WELL LOG - WEISGERBER NO. 1

15-169-00037-0000

Donald T. Ingling, et al, Lease Owner

Section 2-16-1W

Donald T. Ingling, Contractor

Location: C SE NE SE

Commenced: 10-8-54
Completed: 10-19-54

County: Saline, Kansas

Total Depth: 2671' (rotary)

Production: Dry

Casing: 105' 8 5/8" (60 sacks cement)

Elevation: 1294 DF

Figures below indicate bottom formation

45	sand and shale	2356	lime
90	shale and shells	2420	shale
105	lime	2495	shale and shells
215	lime	2580	shale
365	lime	2625	shale
505	lime, sandy	2651	Mississippi - top
610	lime	2662	Mississippi Lime
740	lime and shale	2671	Mississippi Lime
810	lime and shale	2671	Total Depth
925	shale and shells		
1110	shale, lime streaks		
1240	shale and lime		
1395	shale and lime		
1505	shale and lime		
1530	lime		
1655	lime, shale streaks		
1725	lime		
1795	lime		
1806	lime		
1840	sand and shale		
1895	shale and lime		
1967	Brown Lime - top		
1968	shale		
2006	Kansas City - top		
2055	lime		
2100	lime		
2165	lime and shale		
2215	lime		
2255	lime		
2310	lime		

I certify this is a true and correct log of the above mentioned well.

STATE OF KANSAS
SEDGWICK COUNTY

PLUGGING
WELL SEC 2 T 16 R 1W
BOOK PAGE 72 LINE 16

D. T. Ingling
D. T. Ingling

Subscribed and sworn to before me, a Notary Public, in said county and state.

My commission expires Feb. 27, 1956

McBlack
Notary Public