
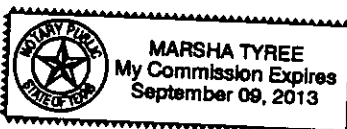



**KANSAS CORPORATION COMMISSION
OIL & GAS CONSERVATION DIVISION
CLOSURE OF SURFACE PIT**

Form CDP-4
April 2004
Form must be Typed

Operator Name: KENNETH W. CORY, LTD.	License Number: 33649
Operator Address: 6750 West Loop South, Suite 1050, Bellaire, Texas 77401-4198	
Contact Person: Mark Cory	Phone Number: (713) 661 - 5911
Permit Number (API No. if applicable): 15-119-21271-00-00	Lease Name & Well No.: Wiens #1-34
Type of Pit: <input type="checkbox"/> Emergency Pit <input type="checkbox"/> Burn Pit <input type="checkbox"/> Settling Pit <input checked="" type="checkbox"/> Drilling Pit <input type="checkbox"/> Workover Pit <input type="checkbox"/> Haul-Off Pit	Pit Location (QQQQ): _____ NW _____ SE Sec. <u>34</u> Twp. <u>33</u> R. <u>28</u> <input type="checkbox"/> East <input checked="" type="checkbox"/> West 1980 _____ Feet from <input type="checkbox"/> North / <input checked="" type="checkbox"/> South Line of Section 1980 _____ Feet from <input checked="" type="checkbox"/> East / <input type="checkbox"/> West Line of Section Meade _____ County
Date of closure: <u>04-11-2011</u>	
Was an artificial liner used? <input type="checkbox"/> Yes <input checked="" type="checkbox"/> No	
If no, how were the sides and bottom sealed to prevent downward migration of the pit contents? Pit was located on a clay bottom.	
Abandonment procedure of pit: Pit was dehydrated - 735 bbls water hauled off and backfilled.	
The undersigned hereby certifies that he / she is <u>Mark Cory, Geologist</u> for <u>Kenneth W. Cory, Ltd.</u> (Co.), a duly authorized agent, that all information shown hereon is true and correct to the best of his /her knowledge and belief.	
 _____ Signature of Applicant or Agent	
Subscribed and sworn to me on this <u>26th</u> day of <u>April</u> , 2011	
	 _____ Notary Public
My Commission Expires: <u>09-09-13</u>	

**RECEIVED
MAY 02 2011**