

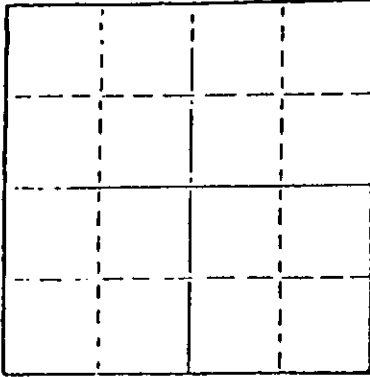
STATE OF KANSAS
STATE CORPORATION COMMISSION

15-101-20205-0000

WELL PLUGGING RECORD

Give All Information Completely
Make Required Affidavit
Mail or Deliver Report to
Conservation Division
State Corporation Comm.
245 North Water
Wichita, KS 67202

Lane _____ County. Sec. 6 Twp. 17 Rge. 28 W
Location as "NE/CNW/SW" or footage from lines _____
C SW SE
Lease Owner Mull Drilling Co.
Lease Name Towns Well No. 1
Office Address Ness City, Kansas
Character of Well (Completed as Oil, Gas or Dry Hole) _____



Locate well correctly on above
Section Plot

Dry Hole
Date Well completed 2-11 1977
Application for plugging filed 10-20 1978
Application for plugging approved 10-21 1978
Plugging commenced 10-21 1978
Plugging completed 10-23 1978
Reason for abandonment of well or producing formation _____

Dry
If a producing well is abandoned, date of last production _____ 19____

Was permission obtained from the Conservation Division or its agents before plugging was commenced? Yes

Name of Conservation Agent who supervised plugging of this well Gilbert Balthazor
Producing formation _____ Depth to top _____ Bottom _____ Total Depth of Well 4605
Show depth and thickness of all water, oil and gas formations.

OIL, GAS OR WATER RECORDS

CASING RECORD

FORMATION	CONTENT	FROM	TO	SIZE	PUT IN	PULLED OUT
				8 5/8	287	none
				5 1/2	4604	1497

Describe in detail the manner in which the well was plugged, indicating where the mud fluid was placed and the method or methods used in introducing it into the hold. If cement or other plugs were used, state the character of same and depth placed, from _____ feet to _____ feet for each plug set.

Pump 1 1/2 sks. of hulls & 25 sks. of cement @ 3970
Pump 50 sks. of cement from 1510 to 1360
Pump 30 sks. of cement from 290 to 200
Plug top w/ 20 sks. of cement to 60'

RECEIVED
STATE CORPORATION COMMISSION

DEC 6 1978

12-06-78

CONSERVATION DIVISION
Wichita, Kansas

(If additional description is necessary, use BACK of this sheet)

Name of Plugging Contractor Sargent's Casing Pulling Service Box 506 Liberal, Kansas 67901

STATE OF KANSAS COUNTY OF SEDGWICK, ss.
Robert O. Wall (employee of owner) or (owner or operator)
of the above-described well, being first duly sworn on oath, says: That I have knowledge of the facts, statements, and matters herein contained and the log of the above-described well as filed and that the same are true and correct. So help me God.

(Signature)


Robert O. Wall

Main 221 - Suite 300 - Wichita, Ks 67202

(Address)

SUBSCRIBED AND SWORN TO before me this 5th day of December, 1978

My commission expires _____



Christina M. Zimmerman
Notary Public.

WELL LOG
Towns #1
C SW SE 6-17S-28W
Lane County, Kansas

15-101-20205-0000

Name of Operator: Mull Drilling Co., Inc.
415 Pape Court, 220 W. Douglas
Wichita, Kansas 67202

Date Completed: January 2, 1977


<u>FROM</u>	<u>TO</u>	
0	1643	Sand and shale
1643	1950	Shale
1950	2035	Shale and red bed
2035	2180	Shale
2180	2211	Anhydrite
2211	2635	Shale
2635	2810	Shale and lime
2810	3060	Shale
3060	3170	Shale and lime
3170	3330	Lime
3330	3598	Shale and lime
3598	3820	Lime
3820	3873	Lime and shale
3873	4120	Lime
4120	4270	Lime and shale
4270	4430	Lime
4430	4495	Lime and shale
4495	4605	Lime
4605		Total Depth

RECORDED
INDEXED
JAN 10 1977
BARTON COUNTY, KANSAS


STATE OF KANSAS

COUNTY OF BARTON ss

George E. Miller, Jr., President of Blue Goose Drilling Co., Inc.
being first duly sworn on oath says: That I have knowledge of the facts, statements
and matters herein contained and the log of the above described well as filed
and that the same are true and correct.


George E. Miller, Jr.

Subscribed and sworn before me this 6th day of January, 1977.


Notary Public Barton County

My Commission Expires 7-10-77

