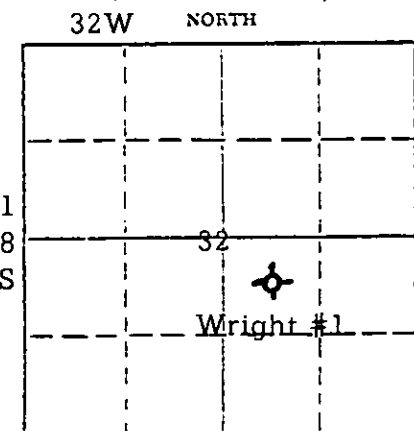


Give All Information Completely  
Make Required Affidavit  
Mail or Deliver Report to:  
Conservation Division  
State Corporation Commission  
212 No. Market  
Wichita, Kansas

WELL PLUGGING RECORD

Scott County, Sec. 32 Twp. 18S Rge. 32 (W) \_\_\_\_\_  
Location as "NE/CNW&SW" or footage from lines. C NW SE  
Lease Owner Yucca Petroleum Co.  
Lease Name Wright Well No. 1  
Office Address Box 2585, Amarillo, Texas 79105  
Character of Well (completed as Oil, Gas or Dry Hole) dry hole  
Date well completed Dec. 11 19 68  
Application for plugging filed Dec. 11 19 68  
Application for plugging approved Dec. 11 19 68  
Plugging commenced Dec. 11 19 68  
Plugging completed Dec. 11 19 68  
Reason for abandonment of well or producing formation dry hole

If a producing well is abandoned, date of last production \_\_\_\_\_ 19\_\_\_\_  
Was permission obtained from the Conservation Division or its agents before plugging was commenced? yes



Locate well correctly on above Section Plat

Name of Conservation Agent who supervised plugging of this well W. L. Nichols  
Producing formation \_\_\_\_\_ Depth to top \_\_\_\_\_ Bottom \_\_\_\_\_ Total Depth of Well 4750 Feet  
Show depth and thickness of all water, oil and gas formations.

OIL, GAS OR WATER RECORDS

CASING RECORD

FORMATION	CONTENT	FROM	TO	SIZE	PUT IN	PULLED OUT
				8-5/8" 20#	337'	None
None						

Describe in detail the manner in which the well was plugged, indicating where the mud fluid was placed and the method or methods used in introducing it into the hole. If cement or other plugs were used, state the character of same and depth placed, from \_\_\_\_\_ feet to \_\_\_\_\_ feet for each plug set.

Plugged well through open-ended drill pipe by Halliburton Co. as follows:

- Heavy drilling mud 4750'-1200'
- 100 sx cement 1200'-750'
- Heavy drilling mud 750'-360'
- 20 sx cement 360'-275'
- Heavy drilling mud 275'-35'
- 10 sx cement 35'-0'

Plugged and Abandoned 9:00 PM 12/11/68

RECEIVED  
STATE CORPORATION COMMISSION  
DEC 23 1968  
CONSERVATION DIVISION  
Wichita, Kansas

(If additional description is necessary, use BACK of this sheet)  
Name of Plugging Contractor Murfin Drilling Co.  
Address 617 Union Center Bldg., Wichita, Kansas 67202

STATE OF TEXAS, COUNTY OF POTTER, ss.  
V.E. LEWIS (employee of owner) or (owner or operator) of the above-described well, being first duly sworn on oath, says: That I have knowledge of the facts, statements, and matters herein contained and the log of the above-described well as filed and that the same are true and correct. So help me God.

(Signature) \_\_\_\_\_

Box 2585, Amarillo, Texas 79105  
(Address)

SUBSCRIBED AND SWORN TO before me this 19th day of December, 19 68

My commission expires 6/1/69

Carol Laird  
Carol Laird Notary Public.

WELL LOG

15-171-20011-0000 *12*

COMPANY Yucca Petroleum Co.

SEC. 32 T. 18S R. 32W  
LOC. C NW SE

FARM Wright NO. 1

RIG. NO. 2

TOTAL DEPTH 4750

COUNTRY Scott  
KANSAS


COMM. 11-30-68 COMP. 12-12-68

SHOT OR TREATED

CONTRACTOR

ISSUED

Murfin Drilling Company



CASING

20 10  
15 8 5/8 w/280 sks.  
12 6  
13 5

ELEVATION

PRODUCTION D & A

FIGURES INDICATE BOTTOM OF FORMATIONS

112	Shale
120	Rock
255	Sand & Shale
340	Shale
1690	Shale
2273	Shale & Lime Streaks
2305	Anhydrite
2565	Shale
2610	Lime & Shale
3015	Lime & Shale
3205	Lime & Shale
3350	Lime & Shale
3480	Lime & Shale Streaks
3745	Lime & Shale
3850	Lime
3990	Lime
4080	Lime
4245	Lime
4330	Lime
4423	Lime
4493	Lime
4570	Lime
4660	Lime & Chert
4725	Lime
4750	Lime


RECEIVED  
STATE CORPORATION COMMISSION  
DEC 30 1968  
CONSERVATION DIVISION  
Wichita, Kansas

State of KANSAS  
County of SEDGWICK } ss:

I, James R. Daniels of the Murfin Drilling Company

upon oath state that the above and foregoing is a true and correct copy of the log of the Wright #1 well.

*James R. Daniels*  
\_\_\_\_\_  
19 68



ADELA MIZENER, Notary Public  
My Commission Expires November 5, 1970

*Adela Mizener*  
\_\_\_\_\_  
NOTARY PUBLIC

WELL LOG

Yucca Petroleum Co.

Wright No. 1, C NW SE Section 32-18S-32W, Scott County, Kansas

Total Depth: 4750

Commenced: 12/1/68 Completed: 12/11/68

Contractor: Murfin Drilling Co.

Casing: 8-5/8" w/280 sxs set at 337'

Elevation: 2940 KB (5'AGL)

Production: D&A

0-200' Surface sand and shale

200'-335' Sandy shale

335'-480' shale and sandy shale

Geological Tops

- 480' Ft. Hays lm.
- 775' Greenhorn lm
- 923' Dakota sand
- 1338' Cheyenne Sd.
- 1400' Whitehorse formation
- 1670' Blaine Gypsum
- 1760' Flowerpot shale
- 1780' Cedar Hills Sd.
- 2130' Cimarron Anhydrite
- 3501' Tarkio (Penn.)
- 3892' Heebner
- 3908' Toronto
- 3932' Lansing-KC
- 4362' Marmaton
- 4485' Cherokee
- 4646' St. Genevieve (Miss.)
- 4684' St. Louis
- 4750' Total Depth

RECEIVED  
 STATE CORPORATION COMMISSION  
 DEC 23 1968  
 CONSERVATION DIVISION  
 Wichita, Kansas

STATE OF TEXAS

COUNTY OF POTTER

I, V.E.Lewis, of the Yucca Petroleum Co., upon oath state that the above and foregoing is a true and correct copy of the log of the Wright No. 1 well.

V. E. Lewis

Subscribed and sworn to before me this 19th day of December, 1968

Carol Laird, Notary Public

My commission expires 6/1/69