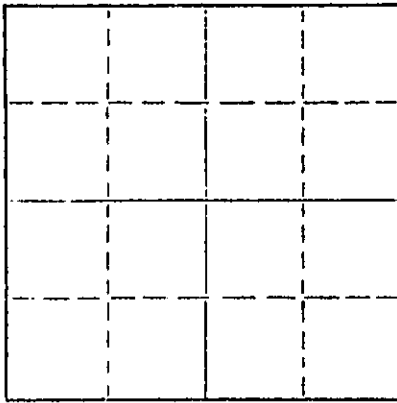


Give All Information Completely
Make Required Affidavit
Mail or Deliver Report to:
Conservation Division
State Corporation Commission
212 No. Market
Wichita, Kansas

WELL PLUGGING RECORD

NORTH



Locate well correctly on above
Section Plat

Scott County, Sec. 24 Twp. 18S Rge. 32W (E) (W)
Location as "NE/CNW/SW" or footage from lines NE SW SW
Lease Owner Donald C. Slawson
Lease Name Beckley 'A' Well No. 1
Office Address Suite 408 One Twenty Building-Wichita, Kansas 67202
Character of Well (completed as Oil, Gas or Dry Hole) Dry Hole
Date well completed May 10, 1972
Application for plugging filed May 10, 1972
Application for plugging approved May 10, 1972
Plugging commenced May 10, 1972
Plugging completed May 10, 1972
Reason for abandonment of well or producing formation Dry Hole

If a producing well is abandoned, date of last production 19____
Was permission obtained from the Conservation Division or its agents before plugging was commenced? Yes

Name of Conservation Agent who supervised plugging of this well W. L. Nichols-P.O. Box 157-Morland, Kansas 67650
Producing formation _____ Depth to top _____ Bottom _____ Total Depth of Well 4605 Feet
Show depth and thickness of all water, oil and gas formations.

OIL, GAS OR WATER RECORDS

CASING RECORD

FORMATION	CONTENT	FROM	TO	SIZE	PUT IN	PULLED OUT
		0	668	8 5/8"	X	

Describe in detail the manner in which the well was plugged, indicating where the mud fluid was placed and the method or methods used in introducing it into the hole. If cement or other plugs were used, state the character of same and depth placed, from _____ feet to _____ feet for each plug set.

Mud to 1050; set plug; 110 sx cement
Mud to 710'; set plug; 30 sx cement
Plug at 40'; 10 sx cement
2 sx cement in rat hole

RECEIVED
STATE CORPORATION COMMISSION

MAY 17 1972
5-17-72

Completed at 8:30 p.m. May 10, 1972

CONSERVATION DIVISION
Wichita, Kansas

(If additional description is necessary, use BACK of this sheet)

Name of Plugging Contractor Slawson Drilling Company, Inc.
Address Suite 408 One Twenty Building - Wichita, Kansas 67202

STATE OF KANSAS, COUNTY OF SEDGWICK, ss.

DONALD C. SLAWSON (employee of owner) or (owner or operator) of the above-described well, being first duly sworn on oath, says: That I have knowledge of the facts, statements, and matters herein contained and the log of the described well and that the same are true and correct. So help me God.


(Signature)

408 One Twenty Building-Wichita, Kansas 67202
(Address)

SUBSCRIBED AND SWORN to before me this 16th day of May, 1972

Linda R. Mitchell
Notary Public

My commission expires May 15, 1975



WELL LOG

Company: Donald C. Slawson
 Suite 408 One Twenty Building
 Wichita, Kansas 67202

Lease: Beckley 'A' #1
 NE SW SW, Sec. 24-18-32W
 Scott County, Kansas

Total Depth: 4605' Elevation: 2972 K.B.

Contractor: Slawson Drilling Company, Inc.

Commenced: April 28, 1972

Completed: May 10, 1972


Casing: 8 5/8" at 668' with 525 sx cement

0-559	Surface Hole
559-2564	Shale & Shells
2564-2640	Shale & Lime
2640-3551	Lime & Shale
3551-4605	Lime
4605	Total Depth


RECEIVED
 STATE CORPORATION COMMISSION
 MAY 17 1972
 CONSERVATION DIVISION
 Wichita, Kansas

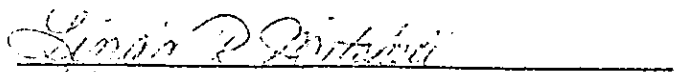
STATE OF KANSAS)
) SS:
 COUNTY OF SEDGWICK)

I, Donald C. Slawson, of the Slawson Drilling Company, Inc., upon oath state that the above and foregoing is a true and correct copy of the log of the Beckley 'A' #1 well.


 DONALD C. SLAWSON

Subscribed and sworn to before me this 16th day of May, 1972.




 Linda R. Mitchell; Notary Public