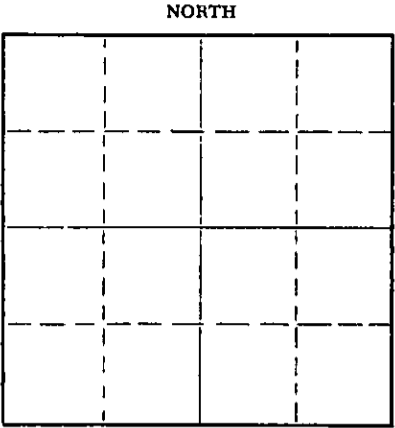


STATE OF KANSAS  
STATE CORPORATION COMMISSION

Give All Information Completely  
Make Required Affidavit  
Mail or Deliver Report to:  
Conservation Division  
State Corporation Commission  
211 No. Broadway  
Wichita, Kansas

WELL PLUGGING RECORD

Saline County. Sec. 24 Twp. 15 Rge. 4 (E) 4 (W)  
Location as "NE/CNWxSWx" or footage from lines SE SE SE  
Lease Owner Quality Supply Co.  
Lease Name Dahlsten Well No. 1  
Office Address 701 Union National Bldg., Wichita, Kansas  
Character of Well (completed as Oil, Gas or Dry Hole) Oil  
Date well completed \_\_\_\_\_ 19\_\_\_\_  
Application for plugging filed 2-7 1962  
Application for plugging approved \_\_\_\_\_ 19\_\_\_\_  
Plugging commenced 3-8 1962  
Plugging completed 3-10 1962  
Reason for abandonment of well or producing formation \_\_\_\_\_



If a producing well is abandoned, date of last production \_\_\_\_\_ 19\_\_\_\_  
Was permission obtained from the Conservation Division or its agents before plugging was commenced? yes

Name of Conservation Agent who supervised plugging of this well Cecil Jones  
Producing formation \_\_\_\_\_ Depth to top \_\_\_\_\_ Bottom \_\_\_\_\_ Total Depth of Well 3407 Feet  
Show depth and thickness of all water, oil and gas formations.

OIL, GAS OR WATER RECORDS

CASING RECORD

FORMATION	CONTENT	FROM	TO	SIZE	PUT IN	PULLED OUT
				8 5/8"	325'	none
				5 1/2"	3404'	2907'

Describe in detail the manner in which the well was plugged, indicating where the mud fluid was placed and the method or methods used in introducing it into the hole. If cement or other plugs were used, state the character of same and depth placed, from \_\_\_\_\_ feet to \_\_\_\_\_ feet for each plug set.

Sanded to 3395'-dumped 5 sks cement-  
pulled pipe-bailed fluid down to 325'-  
set 25' rock bridge-dumped 4 yds of Ready  
Mix cement in surface pipe.

RECORDED  
INDEXED  
MAR 1 1962  
3-19-62  
DIVISION OF CONSERVATION

(If additional description is necessary, use BACK of this sheet)  
Name of Plugging Contractor R & D Casing Pulling Co. License #236  
Address Box 572, Hutchinson, Kansas


STATE OF Kansas COUNTY OF Sedgewick, ss.  
Jack Shear (employee of owner) or (owner or operator) of the above-described well, being first duly sworn on oath, says: That I have knowledge of the facts, statements, and matters herein contained and the log of the above-described well as filed and that the same are true and correct. So help me God.

(Signature) Jack Shear  
701 Union Natl. Bldg.  
(Address)

SUBSCRIBED AND SWORN TO before me this 15<sup>th</sup> day of March, 1962  
Evelyn V. North  
My commission expires Dec. 27, 1962 Notary Public.

R

KANSAS WELL LOG BUREAU --- KANSAS GEOLOGICAL SOCIETY  
508 EAST MURDOCK - WICHITA, KANSAS



COMPANY MESSRS. J. A. DAVIS AND J. H. CHILD ET AL

SEC. 24 T. 15 R. 4W

FARM Dahlsten

NO. 1

LOC. SE SE SE

TOTAL DEPTH 3407

COMM. 11-4-50

COMP. 11-21-50


SHOT OR TREATED

CONTRACTOR Sterling Drlg. Co.

ISSUED 1-27-51

COUNTY Saline

KANSAS



CASING

3 5/8" 325' cem. w/250 sx  
6 1/2" OD 3407' cem. w/50 sx

ELEVATION 1289' D.F.

PRODUCTION Pmp. 182 bbls. oil  
& 10 water

FIGURES INDICATE BOTTOM OF FORMATIONS

shale	0- 320
Anhydrite	325
lime & shale	860
shale	2375
lime	2680
lime & shale	3020
lime	3120
shale	3165
lime & shale	3340
shale	3404
Viola	3407
Total depth	

Scout Tops:

Mississippi	2855
Rinderhook	3168
Meisner	3368
Hunton	3311
Maquoketa shale	3342
Maquoketa dolomite	3404
Elevation 1289' Gr.	

STATE OF KANSAS  
MAR 1 1962  
CONSERVATION DIVISION  
Wichita, Kansas