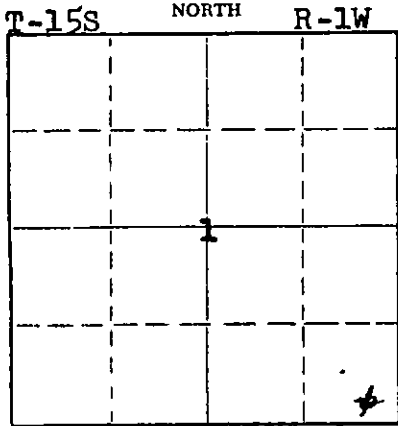


WELL PLUGGING RECORD

Give All Information Completely
Make Required Affidavit
Mail or Deliver Report to:
Conservation Division
State Corporation Commission
241 No. Broadway
Wichita, Kansas



Locate well correctly on above Section Plat

Saline County. Sec. 1 Twp. 15S Rge. 1 (E) 1 (W)
Location as "NE/CNWxSWx" or footage from lines SE corner
Lease Owner The Mutual Oil Company, Inc.
Lease Name Vaupel Well No. 1
Office Address Suite B Planters Bank Arcade, Salina, Kans.
Character of Well (completed as Oil, Gas or Dry Hole) Dry Hole
Date well completed 2-11-1962
Application for plugging filed 2-11-1962
Application for plugging approved 2-11-1962
Plugging commenced 2-11-1962
Plugging completed 2-11-1962
Reason for abandonment of well or producing formation dry

If a producing well is abandoned, date of last production _____ 19____
Was permission obtained from the Conservation Division or its agents before plugging was commenced? Yes

Name of Conservation Agent who supervised plugging of this well Cecil Jones
Producing formation _____ Depth to top _____ Bottom _____ Total Depth of Well 2638 Feet
Show depth and thickness of all water, oil and gas formations.

OIL, GAS OR WATER RECORDS

CASING RECORD

FORMATION	CONTENT	FROM	TO	SIZE	PUT IN	PULLED OUT
				8 5/8"	105	none

Describe in detail the manner in which the well was plugged, indicating where the mud fluid was placed and the method or methods used in introducing it into the hole. If cement or other plugs were used, state the character of same and depth placed, from _____ feet to _____ feet for each plug set.

Set plug at 125 ft. 1/2 sack hulls and 20 sacks cement, 8 sacks cement and plug at top and 2 sacks cement in rathole

RECEIVED
STATE CORPORATION COMMISSION
FEB. 15 1962
2-15-62
CONSERVATION DIVISION
Wichita, Kansas

(If additional description is necessary, use BACK of this sheet)
Name of Plugging Contractor Donald T. Ingling
Address 615 First National Bldg., Wichita 2, Kansas

STATE OF KANSAS, COUNTY OF SEDGWICK, ss.
D. T. Ingling (employee of owner) or (owner or operator) of the above-described well, being first duly sworn on oath, says: That I have knowledge of the facts, statements, and matters herein contained and the log of the above-described well as filed and that the same are true and correct. So help me God.

(Signature) [Signature]
615 First National Bldg., Wichita, Kas.
(Address)

SUBSCRIBED AND SWORN TO before me this 14th day of February, 19 62

[Signature]
Notary Public.
My commission expires Feb. 27, 1964



WELL LOG - VAUPEL NO. 1 15 169-00695-0000

The Mutual Oil Company, Inc., Lease Owner

Section 1-15S-1W

Donald T. Ingling, Contractor

Location: SE corner

Commenced: 1-31-62

County: Saline

Completed: 2-11-62

Production: Dry

Total Depth: 2638' (rotary)

Elevation:

Casing: 8 5/8" 105' (50 sacks cement)

Figures below indicate bottom formation

25 surface clay and shale
50 clay and sand streaks
105 shale and shells
220 lime
460 lime
620 lime
670 shale and lime streaks
960 shale
1300 shale and shells
1525 lime and shale
1680 lime and shale
1775 lime
1845 lime
1870 shale and shells
1965 shale and lime
1979 shale
2050 lime
2140 lime
2196 lime
2265 lime
2318 lime
2405 shale
2505 shale
2605 shale
2628 shale and sand
2638 lime - Mississippi
2638 Total Depth

RECEIVED
STATE CORPORATION COMMISSION



FEB 15 1962

CONSERVATION DIVISION
Wichita, K.

I certify this is a true and correct copy of the above mentioned well.

STATE OF KANSAS, COUNTY OF SEDGWICK: ss

Subscribed and sworn to before me, a Notary Public, in said county and state.



Notary Public

My commission expires: Feb. 27, 1964