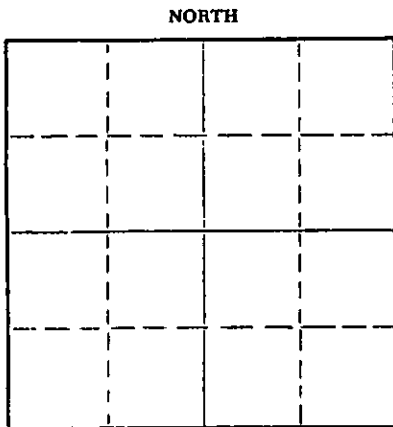


WELL PLUGGING RECORD

Give All Information Completely
Make Required Affidavit
Mail or Deliver Report to:
Conservation Division
State Corporation Commission
211 No. Broadway
Wichita, Kansas

L
Saine County. Sec. 20 Twp. 15S Rge. 1W (E) (W)
Location as "NE/CNWKSWK" or footage from lines C-SE/4 NW/4
Lease Owner Raymond Oil Company, Inc.
Lease Name Dixon Well No. 1
Office Address 410 4th. National Bk. Bldg., Wichita, Ks--67202
Character of Well (completed as Oil, Gas or Dry Hole) Dry Hole
Date well completed May 28, 19 67
Application for plugging filed 19
Application for plugging approved 19
Plugging commenced 19
Plugging completed May 28, 19 67
Reason for abandonment of well or producing formation Hole Dry



Locate well correctly on above Section Plat

If a producing well is abandoned, date of last production 19
Was permission obtained from the Conservation Division or its agents before plugging was commenced? Yes

Name of Conservation Agent who supervised plugging of this well Gilbert Toman, Holyrood, Kansas
Producing formation _____ Depth to top _____ Bottom _____ Total Depth of Well _____ Feet
Show depth and thickness of all water, oil and gas formations.

OIL, GAS OR WATER RECORDS				CASING RECORD		
FORMATION	CONTENT	FROM	TO	SIZE	PUT IN	PULLED OUT
<u>Lime & Shale</u>		<u>0</u>	<u>75'</u>	<u>8 5/8"</u>	<u>75</u>	<u>NOne</u>
<u>Lime</u>		<u>75'</u>	<u>91'</u>	<u>8 5/8"</u>	<u>16'</u>	<u>None</u>

Describe in detail the manner in which the well was plugged, indicating where the mud fluid was placed and the method or methods used in introducing it into the hole. If cement or other plugs were used, state the character of same and depth placed, from _____ feet to _____ feet for each plug set.

Set bottom plug at 90 ft. with 15 sacks & filled with mud to 40 ft. and set plug with 10 sacks cement. 2 sacks in rathole. Hole plugging completed at 5:00 P.M. May 28, 1967 by Gilbert Toman, State Plugger, Holyrood, Kansas.....

RECEIVED
STATE CORPORATION COMMISSION
JUN 1 1967
6-1-67
CONSERVATION DIVISION
WICHITA, KANSAS

(If additional description is necessary, use BACK of this sheet)
Name of Plugging Contractor Blackstone Drilling, Inc.
Address Box # 455, McPherson, Kansas 67460


STATE OF KANSAS COUNTY OF SEDGWICK, ss.
(Employee or owner or lessee or operator) of the above-described well, being first duly sworn on oath, says: That I have knowledge of the facts, statements, and matters herein contained and the log of the above-described well as filed and that the same are true and correct. So help me God.

(Signature) Wm M Raymond
410 4th. Natl. Bk. Bldg., Wichita, Ks--67202
(Address)

SUBSCRIBED AND SWORN TO before me this 31st day of May, 19 67

My commission expires 2-15-71

Jonnie Donnelly
Notary Public



15-169-20005-0000

Blackstone Drilling, Inc.

Box 455 • 523 West Kansas • Phone CH 1-1250

McPHERSON • KANSAS
67460

May 29, 1967

COMPANY: RAYMOND OIL CO., INC.
 CONTRACTOR: BLACKSTONE DRILLING, INC.
 FARM: DIXON # 1
 LOCATION: C-SE/4 NW/4, Sec. 20-15S-1W,
 Saline County, Kansas
 COMMENCED: May 23, 1967
 COMPLETED: May 28, 1967
 ELEVATION: 1249 K.B.

0	to	75	Lime & Shale
75	to	290	Anhydrate Lime
290	to	825	Lime & Shale
825	to	1600	Shale & Lime
1600	to	1750	Lime
1750	to	1935	Lime & Shale
1935	to	1994	Lime
1994	to	2345	Lansing
2345	to	2475	Lime & Shale
2475	to	2620	Shale & Lime
2620	to	2656	Lime & Shale
2656	to	2720	Mississippi
		2720	T. D.

STATE OF KANSAS
 COUNTY OF SALINE
 MAY 29 1967
 COMMISSION EXPIRES
 DECEMBER 18 1969


Cut 12 1/4 in. hole to 91 ft. and run 93 ft. of 8 5/8 in. O.D. casing and cemented on bottom at 91 feet with 80 sacks cement. Plug down at 12 noon, May 23, 1967. Cut 7 7/8 in. hole to 2720 ft. Hole dry and abandoned. Set bottom plug at 90 ft. with 15 sacks filled with mud to 40 ft. and set plug with 10 sacks cement. 2 sacks in rat-hole. Hole plugged at 5:00 P.M., May 28, 1967 by Gilbert Toman, State Plugger, Holyrood, Kansas.

TOPS: Anhydrate - 75' Kansas City -- 1994' Mississippi - 2656'


Measurements taken from K.B.

CERTIFICATE

I, H. J. Plouffe, President of Blackstone Drilling, Inc. do hereby certify that the above and foregoing is a true and correct copy of log on your Dixon #1 as located on the C-SE/4 NW/4 of Sec. 20-15-LW, Saline County, Kansas as reflected by the files of BLACKSTONE DRILLING, INC.


 H. J. Plouffe, President

Subscribed and sworn to before me a Notary Public in and for McPherson County, Kansas this 29th day of May, 1967.


 Ruth McVay - Notary Public

My Commission Expires: December 18, 1969.