

15169-00156-0000

STATE OF KANSAS  
STATE CORPORATION COMMISSION

WELL PLUGGING RECORD

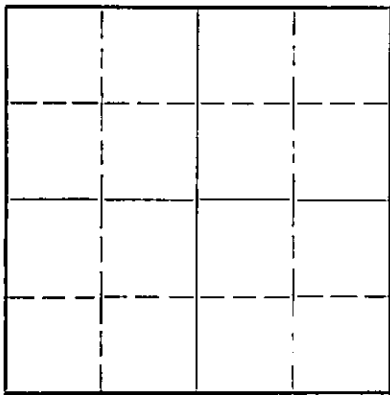
Give All Information Completely  
Make Required Affidavit  
Mail or Deliver Report to:  
Conservation Division  
State Corporation Commission  
800 Bitting Building  
Wichita, Kansas

OR  
FORMATION PLUGGING RECORD

Strike out upper line  
when reporting plug-  
ging off formations.

Saline County, Sec. 27 Twp. 15S Rge. 1 (E) W (W)

Location as "NE 1/4 NW 1/4 SW 1/4" or footage from lines NW NW NE  
Lease Owner Anderson-Prichard Oil Corporation  
Lease Name Ernest Damoude Well No. 1  
Office Address Oklahoma City, Oklahoma  
Character of Well (completed as Oil, Gas or Dry Hole) Dry hole  
Date well completed Feb. 5 19 44  
Application for plugging filed Feb. 4 19 44  
Application for plugging approved Feb. 4 19 44  
Plugging commenced Feb. 4 19 44  
Plugging completed Feb. 5 19 44  
Reason for abandonment of well or producing formation Dry hole



Locate well correctly on above  
Section Plat

Name of Conservation Agent who supervised plugging of this well ---  
Producing formation --- Depth to top --- Bottom --- Total Depth of Well 3187 Feet  
Show depth and thickness of all water, oil and gas formations.

OIL, GAS OR WATER RECORDS

CASING RECORD

Formation	Content	From	To	Size	Put In	Pulled Out
				8 5/8	237	None

Describe in detail the manner in which the well was plugged, indicating where the mud fluid was placed and the method or methods used in introducing it into the hold. If cement or other plugs were used, state the character of same and depth placed, from --- feet to --- feet for each plug set.

Filled hole with heavy mud from  
3187 feet to 230 feet  
Set bridging plug at 230 feet  
and placed 15 sacks of cement  
on top of plug. Filled hole  
with heavy mud to 20 feet.  
Set bridging plug at 20 feet  
and cemented to bottom of  
cellar with 5 sacks of cement.

FILE 27 15S 1W  
BOOK PAGE 107 LINE 24

2-12-44

(If additional description is necessary, use BACK of this sheet)

Correspondence regarding this well should be addressed to Anderson-Prichard Oil Corporation  
Address 1000 Apco Tower  
Oklahoma City, Oklahoma

STATE OF Oklahoma COUNTY OF Oklahoma, ss.  
Weston Payne (employee of owner) or (owner or operator) of the above-described well,

being first duly sworn on oath, says: That I have knowledge of the facts, statements, and matters herein contained and the log of the above-described well as filed and that the same are true and correct. So help me God.

(Signature) (WP) Weston Payne

Oklahoma City, Oklahoma  
(Address)

SUBSCRIBED AND SWORN to before me this 9th day of February, 19 44.

C. L. Norris

My commission expires Aug. 26, 1946.

Notary Public.




# ANDERSON-PRICHARD OIL CORPORATION



REFINERIES: CYRIL, OKLA. AND COLORADO, TEXAS

GENERAL OFFICES



February 28, 1944

609 ORPHEUM BLDG.  
WICHITA, KANSAS

State Corporation Commission  
800 Bitting Building  
Wichita 2, Kansas


Gentlemen:

Attached is certified log to cover the  
Anderson-Prichard #1 Damoude in the NW NW NE  
of Section 27-15S-1W, Saline County, Kansas.

Yours very truly,

*M. W. Smith*  
\_\_\_\_\_  
Land Department

MWS:fesh  
encl.



27 15 1W  
107 26

Damoude #1  
NW/4 NW/4 NW/4 Section 27-15S-1W  
Saline County, Kansas  
Anderson-Fritchard Oil Corporation

Commenced: January 13, 1944  
 Completed: February 5, 1944

Surface clay and shells	0	35	:
Shale and shells	35	103	
Lime	103	200	
Sandy lime with shale streaks	249	520	
Lime, streaks of shale	520	432	
Lime and shale	432	915	
Sand, red bed, shale	715	745	
Shale	745	900	
Lime and shale	900	1165	
Shale and shells	1165	1440	
Lime, streaks of shale	1440	1480	
Lime and shale	1480	1610	
Broken lime	1610	1895	
Lime	1895	1735	
Lime and shale	1735	1835	
Shale	1835	1928	
K. C. lime (top 1928)	1928	1950	
Lime and shale	1950	2020	
Broken lime	2020	2125	
Lime and shale	2125	2225	
Lime	2225	2250	
Shale, streaks of lime	2250	2410	
Shale and lime	2410	2445	
Shale, streaks of lime	2445	2480	
Shale and lime	2480	2579	
Lime	2579	2589	
Mississippi lime	2589	2605	
Lime	2605	2695	
Cherty lime	2695	2765	
Lime	2765	2809	
Shale	2809	2904	
Lime and shale	2904	3065	
Shale	3065	3168	
Lime, viola	3168	3187	

TOTAL DEPTH 3187

Casing Record:

8 5/8" casing set at 237' and cemented with 140 sacks cement

27 15 1W  
 107 26

STATE OF OKLAHOMA )  
 COUNTY OF TULSA ) ss.

I hereby affirm that the above and foregoing is a true and correct copy of the log of your Damoude Well No. 1, located in the Northwest Quarter of the Northwest Quarter of the Northeast Quarter of Section 27, Township 15 South, Range 1 West, Saline County, Kansas.

HELMERICH & PAYNE, INC.

By William Prosser  
 Treasurer

Subscribed and sworn to before me, a Notary Public, this 18th day of February, 1944.

Wesley Griffin  
 Notary Public

My commission expires July 22, 1947.