

STATE OF KANSAS
STATE CORPORATION COMMISSION
200 COLORADO DERBY BUILDING
WICHITA, KANSAS 67202

WELL PLUGGING RECORD

API NUMBER 15-149-20024-0000

COUNTY Salina

PLEASE FILL OUT COMPLETELY
AND MAKE REQUIRED AFFIDAVIT.
TYPE OR PRINT

LEASE NAME Peterson WELL# 1

SPOT LOCATION C NE SW

LEASE OPERATOR Melland Drlg. Co.

SEC. 30 TWP. 15 RGE. 1w (E) OR (W)

PHONE # (913) 823-2830

OPERATORS LICENSE NO. _____

CHARACTER OF WELL Oil (OIL, GAS, D&A, SWD, INPUT, WATER SUPPLY WELL)

DATE WELL COMPLETED 5/25/69 PLUGGING COMMENCED 8/31/83

PLUGGING COMPLETED 9/3/83 REASON FOR ABANDONMENT OF WELL OR PRODUCING FORMATION Dry

DID YOU NOTIFY THE KCC/KDHE JOINT DISTRICT OFFICE PRIOR TO PLUGGING THIS WELL? Yes

WHICH KCC/KDHE JOINT OFFICE DID YOU NOTIFY? Salina Office

IS ACO-1 FILED? Yes IF NOT, IS WELL LOG ATTACHED? _____

PRODUCING FORMATION Miss. DEPTH TO TOP _____ BOTTOM T.D. 2689

SHOW DEPTH AND THICKNESS OF ALL WATER, OIL AND GAS FORMATIONS.

OIL, GAS OR WATER RECORDS _____ CASING RECORD _____

FORMATION	CONTENT	FROM	TO	SIZE	PUT IN	PULLED OUT
	<u>Surf. ce</u>	<u>0</u>	<u>128</u>	<u>8 5/8</u>		
		<u>0</u>	<u>268</u>	<u>5 1/2</u>		<u>1850</u>

DESCRIBE IN DETAIL THE MANNER IN WHICH THE WELL WAS PLUGGED, INDICATING WHERE THE MUD FLUID WAS PLACED AND THE METHOD OR METHODS USED IN INTRODUCING IT INTO THE HOLE. IF CEMENT OR OTHER PLUGS WERE USED STATE, THE CHARACTER OF SAME AND DEPTH PLACED, FROM FEET TO FEET EACH SET.

Fill hole with sand to 2625 and dump 5 sx. cement

Set bridge at 279 ft. and fill hole with 4 1/2 yds of readymix cement.

(IF ADDITIONAL DESCRIPTION IS NECESSARY, USE BACK OF THIS FORM.)

NAME OF PLUGGING CONTRACTOR Nicholas Casing Pulling LICENSE No. 6698

ADDRESS Box 206 Geneseo Kansas 67444

STATE OF Kansas COUNTY OF Salina, SS.

D. A. Nicholas (EMPLOYEE OF OPERATOR) OR (OPERATOR) OF ABOVE-DESCRIBED WELL, BEING FIRST DULY SWORN ON OATH, SAYS: THAT I HAVE KNOWLEDGE OF THE FACTS, STATEMENTS, AND MATTERS HEREIN CONTAINED AND THE LOG OF THE ABOVE-DESCRIBED WELL AS FILED THAT THE SAME ARE TRUE AND CORRECT. SO HELP ME GOD.

(SIGNATURE) G. A. Nicholas

(ADDRESS) _____

SUBSCRIBED AND SWORN TO BEFORE ME THIS 26th DAY OF September 19 83


Toni L. Prickett
NOTARY PUBLIC



MY COMMISSION EXPIRES: _____

RECEIVED
STATE CORPORATION COMMISSION
SEP 27 1983
9-27-83
CONSERVATION DIVISION
Wichita, Kansas

FORM CP-4
REVISED 06-83



Blackstone Drilling, Inc.

Box 455 • 523 West Kansas • Phone CH 1-1250

McPHERSON • KANSAS
67460

May 26, 1969

15-169-20024-0000

COMPANY: MELLAND DRILLING CO., INC.
 CONTRACTOR: BLACKSTONE DRILLING, INC.
 FARM: PETERSON #1
 LOCATION: C-NE/4 SW/4, Sec. 30-15-1,
 Saline County, Kansas
 COMMENCED: May 20, 1969
 COMPLETED: May 25, 1969
 ELEVATION:

0	to	95	Shale
95	to	125	Lime
125	to	440	Shale & Lime
440	to	640	Lime
640	to	1320	Shale & Lime
1320	to	1845	Lime & Shale
1845	to	1985	Shale & Lime
1985	to	2051	Brown Lime
2051	to	2625	Kansas City Lime
2625	to	2685	Shale & Lime
2685	to	2688	Mississippi
-----		2688	T. D.


Cut 12 1/4 in hole to 125 ft. and run 126 ft. of 8 5/8 in. surface pipe, and cemented with 95 sacks at 125 ft. Plug down at 5:15 P.M., May 20, 1969. Cut 7 7/8 in. hole to 2688 ft. and run 2689 ft. of 5 1/2 in. casing and cemented with 35 sacks cement, 4 foot off bottom at 2864 ft. Plug down at 3:30 A.M., May 25, 1969.

TOPS: Brown Lime - 1985' Kansas City - 2051' Mississippi - ~~2605'~~ 2683'


Measurements taken from K.B.

CERTIFICATE

I, H. J. Plouffe, President of Blackstone Drilling, Inc. do hereby certify that the above and foregoing is a true and correct copy of log on your Peterson #1, located on the C-NE SW, Sec. 30-15-1, Saline County, Kansas as reflected by the files of Blackstone Drilling, Inc.


 H. J. Plouffe, President

Subscribed and sworn to before me a Notary Public in and for McPherson County, Kansas this 26th day of May, 1969.


 Ruth McVay - Notary Public



RECEIVED
 STATE CORPORATION COMMISSION

MAY 03 1969

CONSERVATION DIVISION
 Wichita, Kansas